

# PENNSYLVANIA BULLETIN

Volume 28  
Saturday, October 24, 1998 • Harrisburg, Pa.  
Number 43  
Pages 5319—5466

See Part II page 5459 for  
the Department of Labor and Industry's  
Workers' Compensation  
Self-Insurance Regulations

## **Part I**

### **Agencies in this issue:**

The Courts  
Commission on Crime and Delinquency  
Department of Banking  
Department of Community and Economic  
Development  
Department of Conservation and Natural  
Resources  
Department of Environmental Protection  
Department of General Services  
Department of Health  
Department of Labor and Industry  
Department of Revenue  
Department of Transportation  
Executive Board  
Fish and Boat Commission  
Independent Regulatory Review Commission  
Insurance Department  
Office of Attorney General  
Pennsylvania Public Utility Commission  
State Board of Chiropractic  
State Board of Landscape Architects  
State Board of Nursing  
Turnpike Commission

**Detailed list of contents appears inside.**

**Latest Pennsylvania Code Reporter  
(Master Transmittal Sheet):**

**No. 287, October 1998**

---

**PENNSYLVANIA**



**BULLETIN**

(ISSN 0162-2137)

published weekly by Fry Communications, Inc. for the Commonwealth of Pennsylvania, Legislative Reference Bureau, 647 Main Capitol Building, State & Third Streets, Harrisburg, Pa. 17120, under the policy supervision and direction of the Joint Committee on Documents pursuant to Part II of Title 45 of the Pennsylvania Consolidated Statutes (relating to publication and effectiveness of Commonwealth Documents). Subscription rate \$82.00 per year, postpaid to points in the United States. Individual copies \$2.50. Checks for subscriptions and individual copies should be made payable to "Fry Communications, Inc." Periodicals postage paid at Harrisburg, Pennsylvania.

Postmaster send address changes to:

FRY COMMUNICATIONS  
Attn: *Pennsylvania Bulletin*  
800 W. Church Rd.  
Mechanicsburg, Pennsylvania 17055-3198  
(717) 766-0211 ext. 340  
(800) 334-1429 ext. 340 (toll free, out-of-State)  
(800) 524-3232 ext. 340 (toll free, in State)

Orders for subscriptions and other circulation matters should be sent to:

Fry Communications, Inc.  
Attn: *Pennsylvania Bulletin*  
800 W. Church Rd.  
Mechanicsburg, PA 17055-3198

Copyright © 1998 Commonwealth of Pennsylvania  
ISBN 0-8182-0004-9

Editorial preparation, composition, printing and distribution of the *Pennsylvania Bulletin* is effected on behalf of the Commonwealth of Pennsylvania by FRY COMMUNICATIONS, Inc., 800 W. Church Road, Mechanicsburg, Pennsylvania 17055-3198.

# Contents

## THE COURTS

### JUDICIAL CONDUCT

Amendment to the rules of procedure; doc. no. 1 JD  
94 ..... 5330

### CRIMINAL PROCEDURAL RULES

Search warrant forms ..... 5330

### LOCAL COURT RULES

#### Schuylkill County

Rules of civil procedure ..... 5338

#### Westmoreland County

Civil rule W1301; no. 3 of 1998 ..... 5339

### PHILADELPHIA RULES

President judge general court regulation  
no. 98-03 ..... 5336

## EXECUTIVE AGENCIES

### COMMISSION ON CRIME AND DELINQUENCY

#### Notices

Criminal justice research symposium ..... 5347

### DEPARTMENT OF BANKING

#### Rules and Regulations

Corrective amendment to 10 Pa. Code § 7.2 (Correc-  
tion) ..... 5340

#### Notices

Action on applications ..... 5347

Maximum lawful rate of interest for residential  
mortgages for the month of November 1998 ..... 5349

### DEPARTMENT OF COMMUNITY AND ECONOMIC DEVELOPMENT

#### Notices

County application for homestead exclusion ..... 5349

### DEPARTMENT OF CONSERVATION AND NATURAL RESOURCES

#### Notices

Tunkhannock Creek Conservation Plan ..... 5352

### DEPARTMENT OF ENVIRONMENTAL PROTECTION

#### Notices

Applications, actions and special notices ..... 5353

Availability of technical guidance ..... 5386

### DEPARTMENT OF GENERAL SERVICES

#### Notices

Contract awards ..... 5454

State contracts information ..... 5445

### DEPARTMENT OF HEALTH

#### Notices

Application of Valley View Home for exception to 28  
Pa. Code § 203.1 ..... 5386

## DEPARTMENT OF LABOR AND INDUSTRY

### Rules and Regulations

Workers' compensation self-insurance ..... 5459

### Notices

Pennsylvania National Mutual Casualty Insurance  
Company v. Pennsylvania State Building and  
Construction Trades Council, AFL-CIO and Cen-  
tral Pennsylvania Building Trades Council;  
PWAB-1G-1998 (On Reward) ..... 5386

## DEPARTMENT OF REVENUE

### Rules and Regulations

Termination of instant lottery games ..... 5342

## DEPARTMENT OF TRANSPORTATION

### Notices

Application for lease of right-of-way ..... 5387

Crawford County—finding ..... 5387

List of highways transferred ..... 5387

Retention of engineering firms ..... 5436

## EXECUTIVE BOARD

### Statements of Policy

Reorganization of the Department of Revenue ..... 5345

## FISH AND BOAT COMMISSION

### Notices

Temporary fishing regulations; Lake Erie and tribu-  
taries ..... 5439

## INDEPENDENT REGULATORY REVIEW COMMISSION

### Notices

Actions taken by the Commission ..... 5439

Notice of filing of final-form rulemakings ..... 5440

## INSURANCE DEPARTMENT

### Notices

Application for acquisition of a domestic stock casu-  
alty insurance corporation ..... 5440

First Priority Health; rate filing; no. 363-FPH-C-R-  
1/99; Department filing ID no. A24336001; group  
community rates ..... 5440

James and Barbara Henderson; hearing ..... 5441

State Farm Fire and Casualty Company; home-  
owners rate filing ..... 5441

## OFFICE OF ATTORNEY GENERAL

### Proposed Rulemaking

Dog purchaser protection ..... 5343

## PENNSYLVANIA PUBLIC UTILITY COMMISSION

### Notices

Bell Atlantic Corporation and GTE Corporation—  
agreement and plan of merger ..... 5441

Service of notice of motor carrier applications ..... 5442

Transfer by sale:

Metropolitan Edison Company ..... 5443

PP&L, Inc. .... 5443

---

**Now Available Online at <http://www.pabulletin.com>**

---

5322

**STATE BOARD OF CHIROPRACTIC**

**Notices**

Commonwealth of Pennsylvania v. Gary W. Golden,  
D.C. .... 5443

**STATE BOARD OF LANDSCAPE ARCHITECTS**

**Rules and Regulations**

Fees ..... 5340

**STATE BOARD OF NURSING**

**Statements of Policy**

Epidural medications in intrapartal practice. .... 5345

**TURNPIKE COMMISSION**

**Notices**

Request for bids ..... 5444

Request for proposals ..... 5444

# READER'S GUIDE TO THE PENNSYLVANIA BULLETIN AND PENNSYLVANIA CODE

## *Pennsylvania Bulletin*

The *Pennsylvania Bulletin* is the official gazette of the Commonwealth of Pennsylvania. It is published every week and includes a table of contents. A cumulative subject matter index is published quarterly.

The *Pennsylvania Bulletin* serves several purposes. First, it is the temporary supplement to the *Pennsylvania Code*, which is the official codification of agency rules and regulations and other statutorily authorized documents. Changes in the codified text, whether by adoption, amendment, repeal or emergency action must be published in the *Pennsylvania Bulletin*. Further, agencies proposing changes to the codified text do so in the *Pennsylvania Bulletin*.

Second, the *Pennsylvania Bulletin* also publishes: Governor's Executive Orders; State Contract Notices; Summaries of Enacted Statutes; Statewide and Local Court Rules; Attorney General Opinions; Motor Carrier Applications before the Public Utility Commission; Applications and Actions before the Department of Environmental Protection; Orders of the Independent Regulatory Review Commission; and other documents authorized by law.

The text of certain documents published in the *Pennsylvania Bulletin* is the only valid and enforceable text. Courts are required to take judicial notice of the *Pennsylvania Bulletin*.

### **Adoption, Amendment or Repeal of Regulations**

Generally an agency wishing to adopt, amend or repeal regulations must first publish in the *Pennsylvania Bulletin* a Notice of Proposed Rulemaking. There are limited instances where the agency may omit the proposal step; they still must publish the adopted version.

The Notice of Proposed Rulemaking contains the full text of the change, the agency contact person, a fiscal note required by law and background for the action.

The agency then allows sufficient time for public comment before taking final action. An adopted proposal must be published in the *Pennsylvania*

*Bulletin* before it can take effect. If the agency wishes to adopt changes to the Notice of Proposed Rulemaking to enlarge the scope, they must re-propose.

### **Citation to the *Pennsylvania Bulletin***

Cite material in the *Pennsylvania Bulletin* by volume number and page number. Example: Volume 1, *Pennsylvania Bulletin*, page 801 (short form: 1 Pa.B. 801).

### ***Pennsylvania Code***

The *Pennsylvania Code* is the official codification of rules and regulations issued by Commonwealth agencies and other statutorily authorized documents. The *Pennsylvania Bulletin* is the temporary supplement to the *Pennsylvania Code*, printing changes as soon as they occur. These changes are then permanently codified by the *Pennsylvania Code Reporter*, a monthly, loose-leaf supplement.

The *Pennsylvania Code* is cited by title number and section number. Example: Title 10 *Pennsylvania Code*, § 1.1 (short form: 10 Pa.Code § 1.1).

Under the *Pennsylvania Code* codification system, each regulation is assigned a unique number by title and section. Titles roughly parallel the organization of Commonwealth government. Title 1 *Pennsylvania Code* lists every agency and its corresponding *Code* title location.

### **How to Find Documents**

Search for your area of interest in the *Pennsylvania Code*.

The *Pennsylvania Code* contains, as Finding Aids, subject indexes for the complete *Code* and for each individual title, a list of Statutes Used As Authority for Adopting Rules and a list of annotated cases. Source Notes give you the history of the documents. To see if there have been recent changes, not yet codified, check the List of *Pennsylvania Code* Chapters Affected in the most recent issue of the *Pennsylvania Bulletin*.

The *Pennsylvania Bulletin* also publishes a quarterly List of Pennsylvania Code Sections Affected which lists the regulations in numerical order, followed by the citation to the *Pennsylvania Bulletin* in which the change occurred.

**SUBSCRIPTION INFORMATION: (717) 766-0211  
GENERAL INFORMATION AND FINDING AIDS: (717) 783-1530**

#### **Printing Format**

Material proposed to be added to an existing rule or regulation is printed in **bold face** and material proposed to be deleted from such a rule or regulation is enclosed in brackets [ ] and printed in **bold face**. Asterisks indicate ellipsis of *Pennsylvania Code* text retained without change. Proposed new or additional regulations are printed in ordinary style face.

#### **Fiscal Notes**

Section 612 of The Administrative Code of 1929 (71 P. S. § 232) requires that the Office of Budget prepare a fiscal note for regulatory actions and administrative procedures of the administrative departments, boards, commissions or authorities receiving money from the State Treasury stating whether the proposed action or procedure causes a loss of revenue or an increase in the cost of programs for the Commonwealth or its political subdivisions; that the fiscal note be published in the *Pennsylvania Bulletin* at the same time as the proposed change is advertised; and that the fiscal note shall provide the following information: (1) the designation of the fund out of which the appropriation providing for expenditures under the action or procedure shall be made; (2) the probable cost for the fiscal year the program is implemented; (3) projected cost estimate of the program for each of the five succeeding fiscal years; (4) fiscal history of the program for which expenditures are to be made; (5) probable loss of revenue for the fiscal year of its implementation; (6) projected loss of revenue from the program for each of the five succeeding fiscal years; (7) line item, if any, of the General Appropriation Act or other appropriation act out of which expenditures or losses of Commonwealth funds shall occur as a result of the action or procedures; (8) recommendation, if any, of the Secretary of the Budget and the reasons therefor.

The required information is published in the foregoing order immediately following the proposed change to which it relates; the omission of an item indicates that the agency text of the fiscal note states that there is no information available with respect thereto. In items (3) and (6) information is set forth for the first through fifth fiscal years; in that order, following the year the program is implemented, which is stated. In item (4) information is set forth for the current and two immediately preceding years, in that order. In item (8) the recommendation, if any, made by the Secretary of Budget is published with the fiscal note. See 4 Pa. Code § 7.231 *et seq.* Where "no fiscal impact" is published, the statement means no additional cost or revenue loss to the Commonwealth or its local political subdivision is intended.

#### **Reproduction, Dissemination or Publication of Information**

Third parties may not take information from the *Pennsylvania Code* and *Pennsylvania Bulletin* and reproduce, disseminate or publish such information except as provided by 1 Pa. Code § 3.44. 1 Pa. Code § 3.44 reads as follows:

##### **§ 3.44. General permission to reproduce content of Code and Bulletin.**

Information published under this part, which information includes, but is not limited to, cross references, tables of cases, notes of decisions, tables of contents, indexes, source notes, authority notes, numerical lists and codification guides, other than the actual text of rules or regulations may be reproduced only with the written consent of the Bureau. The information which appears on the same leaf with the text of a rule or regulation, however, may be incidentally reproduced in connection with the reproduction of the rule or regulation, if the reproduction is for the private use of a subscriber and not for resale. There are no other restrictions on the reproduction of information published under this part, and the Commonwealth hereby consents to a reproduction.

# List of Pa. Code Chapters Affected

The following numerical guide is a list of the chapters of each title of the *Pennsylvania Code* affected by documents published in the *Pennsylvania Bulletin* during 1998.

## 4 Pa. Code (Administration)

### Adopted Rules

1 .....	466
6 .....	4619
5 .....	471, 1746, 2128, 2366
7 .....	356

### Proposed Rulemaking

116 .....	2817
117 .....	2822

### Statements of Policy

9 .....	49, 382, 1640, 1842, 2045, 2414, 2511, 2929, 4949, 5259, 5345
---------	--

## 7 Pa. Code (Agriculture)

### Proposed Rulemaking

130d .....	4923
------------	------

## 10 Pa. Code (Banks and Banking)

### Adopted Rules

7 (with correction) .....	5094, 5340
11 .....	14
13 .....	14
17 .....	14
35 .....	14
41 .....	14, 2687

### Proposed Rulemaking

41 .....	44
----------	----

### Statements of Policy

41 .....	1956
81 .....	2049

## 12 Pa. Code (Community and Economic Development)

### Adopted Rules

63 .....	4629
135 .....	4893

### Proposed Rulemaking

33 .....	1530
----------	------

### Statements of Policy

61 .....	1139
123 .....	3807

## 16 Pa. Code (Community Affairs)

### Proposed Rulemaking

81 .....	5249
83 .....	5249
85 .....	5249
87 .....	5249
91 .....	5249

### Statements of Policy

45 .....	5136
----------	------

## 19 Pa. Code (Corporations and Business Associations)

### Adopted Rules

41 .....	799
----------	-----

## 22 Pa. Code (Education)

### Adopted Rules

14 .....	1002
101 .....	2580
201 .....	5226
211 .....	5226
213 .....	2688, 5226
215 .....	5226
342 (with correction) .....	1004, 1135

### Proposed Rulemaking

4 .....	3875
14 .....	4939
16 .....	4939
33 .....	3506
44 .....	2148
121 .....	1535
201 .....	1543
211 .....	1543
213 .....	1543
215 .....	1543
342 .....	4939
701 .....	3412

## 25 Pa. Code (Environmental Protection)

### Adopted Rules

77 (with correction) .....	619, 801
78 .....	1234
79 .....	1234
80 .....	1234
86 .....	15, 2227
87 .....	2215, 2227
88 .....	2215, 2227
89 .....	2227, 2761
90 .....	2227
93 (with correction) .....	137, 1633, 3378, 4510
94 .....	4517
103 .....	18
128 .....	4525
129 .....	4525
131 .....	4525
139 .....	2035, 4525
216 .....	4894
218 .....	4894
221 .....	4894
223 .....	4894
227 .....	4894
228 .....	4894
245 (with correction) .....	1135
803 (with correction) .....	3588
901 .....	1136
1021 .....	4714

### Proposed Rulemaking

86 .....	941
92 .....	4431
93 .....	1635, 3507, 4431
95 .....	4431
96 .....	4431
97 .....	4431
102 .....	769
109 .....	2265
121 .....	4792, 4867
126 .....	4792

129 ..... 4867  
 139 ..... 4792  
 215 ..... 881  
 217 ..... 881  
 219 ..... 881  
 220 ..... 881  
 224 ..... 881  
 225 ..... 881  
 226 ..... 881  
 230 ..... 881  
 232 ..... 881  
 250 ..... 4073  
 271 ..... 4319  
 272 ..... 4319  
 273 ..... 4319  
 277 ..... 4319  
 278 ..... 4319  
 279 ..... 4319  
 281 ..... 4319  
 283 ..... 4319  
 285 ..... 4319  
 287 ..... 4073  
 288 ..... 4073  
 289 ..... 4073  
 291 ..... 4073  
 295 ..... 4073  
 297 ..... 4073  
 299 ..... 4073  
 1021 ..... 807

**Statements of Policy**

83 ..... 4634

**28 Pa. Code (Health and Safety)**

**Adopted Rules**

6 ..... 5094  
 51 ..... 2643  
 136 ..... 2643  
 138 ..... 2643  
 139 ..... 2643  
 158 ..... 2643

**Proposed Rulemaking**

6 ..... 485, 1008

**Statements of Policy**

9 ..... 5011

**31 Pa. Code (Insurance)**

**Adopted Rules**

1 ..... 3753  
 5 ..... 3753  
 7 ..... 3753  
 9 ..... 3753  
 27 ..... 2406  
 41 ..... 4530  
 57 ..... 4531  
 71 (with correction) ..... 1401, 1518  
 73 (with correction) ..... 1401, 1518, 1941  
 103 ..... 3755  
 113 ..... 1235, 1518  
 117 ..... 3756  
 131 ..... 1314  
 135 ..... 3758  
 137 ..... 1237

**Proposed Rulemaking**

33 ..... 5246  
 35 ..... 4932

64 ..... 4931  
 67a ..... 5246  
 84 ..... 4794  
 84a ..... 4927  
 121 ..... 3805  
 123 ..... 4932  
 124 ..... 4932  
 125 ..... 4796

**Statements of Policy**

301 ..... 5019

**34 Pa. Code (Labor & Industry)**

**Adopted Rules**

65 ..... 21  
 122 ..... 329  
 123 ..... 329  
 125 ..... 5459  
 127 ..... 329  
 131 ..... 329

**Proposed Rulemaking**

61 ..... 2925  
 63 ..... 2925  
 65 ..... 2925  
 121 ..... 4603

**37 Pa. Code (Law)**

**Adopted Rules**

81 ..... 2500  
 91 ..... 4719  
 93 ..... 2501, 4719  
 203 ..... 2924

**Proposed Rulemaking**

31 ..... 2037  
 33 ..... 2037  
 203 ..... 2925  
 309 ..... 5343

**40 Pa. Code (Liquor)**

**Adopted Rules**

3 ..... 1418  
 5 ..... 1418  
 9 ..... 279  
 11 ..... 279, 5103  
 13 ..... 1418, 4920  
 15 ..... 1418

**Proposed Rulemaking**

11 ..... 2591  
 13 ..... 488

**49 Pa. Code (Professional and Vocational Standards)**

**Adopted Rules**

9 ..... 3273  
 15 ..... 5340  
 16 ..... 1315, 1316, 4721  
 23 ..... 2586  
 25 ..... 3282  
 27 ..... 4532, 5241  
 33 ..... 2589  
 35 ..... 3938  
 36 ..... 1941  
 41 ..... 2412

**Proposed Rulemaking**

1 ..... 1559  
 15 ..... 3414  
 16 ..... 814  
 21 ..... 2693



31 ..... 2289, 2927  
 33 (with correction) ..... 3293, 3296, 3593  
 36 ..... 2036  
 41 ..... 1421

**Statements of Policy**

21 ..... 5345  
 61 ..... 382

**52 Pa. Code (Public Utilities)**

**Adopted Rules**

1 ..... 647  
 3 ..... 647, 3760  
 5 ..... 647, 801  
 21 ..... 647  
 23 ..... 647  
 29 ..... 647  
 31 ..... 647  
 37 ..... 801  
 53 ..... 801  
 54 ..... 3283, 3760, 3775, 3780, 3791  
 55 ..... 801  
 56 ..... 801, 3379  
 57 ..... 3385  
 58 ..... 25  
 59 ..... 3050  
 63 ..... 3394  
 64 ..... 3394  
 65 ..... 801, 804  
 69 ..... 801  
 71 ..... 801

**Proposed Rulemaking**

3 ..... 2143  
 5 ..... 2143  
 32 ..... 2146  
 53 ..... 508  
 53a ..... 508  
 54 ..... 490, 493, 501, 508, 514, 518, 2139  
 57 ..... 493, 4724  
 63 ..... 3059

**Proposed Statements of Policy**

41 ..... 3959  
 69 ..... 1425

**55 Pa. Code (Public Welfare)**

**Adopted Rules**

141 ..... 3939  
 175 ..... 3939  
 177 ..... 3939  
 181 ..... 2810  
 183 ..... 3939

**Proposed Rulemaking**

140 ..... 1531  
 141 ..... 2287  
 147 ..... 2287  
 181 ..... 1531  
 289 ..... 2287  
 3480 ..... 1079  
 3490 ..... 1079  
 3680 ..... 953, 1320  
 3710 ..... 953, 1320  
 3760 ..... 953, 1320  
 3800 (with correction) ..... 953, 1138, 1320  
 3810 ..... 953, 1320  
 5310 ..... 953, 1320  
 6400 ..... 953, 1320

**Statements of Policy**

259 ..... 3301  
 1101 ..... 138  
 1163 ..... 2150  
 1187 ..... 138

**58 Pa. Code (Recreation)**

**Adopted Rules**

21 ..... 1238  
 51 ..... 30, 1521, 1753  
 53 ..... 30, 4788  
 61 ..... 5103  
 63 ..... 1753  
 65 ..... 1754, 1755, 4788  
 91 ..... 4789  
 93 ..... 30, 34, 40, 1006, 4788  
 95 ..... 4789  
 97 ..... 4789  
 109 ..... 30, 4789  
 113 ..... 4789  
 135 ..... 2504  
 139 ..... 2504  
 141 ..... 2504, 3801  
 143 ..... 1316, 3801  
 147 ..... 1316

**Proposed Rulemaking**

53 ..... 1837, 5132  
 61 ..... 45, 1322, 1322, 1758, 1840, 3591, 4542  
 65 ..... 45, 1322, 1322, 1758, 1937, 3058, 5134  
 75 ..... 3591, 4542  
 91 ..... 1533  
 93 ..... 1837, 3057, 5132  
 95 ..... 1533  
 97 ..... 1533, 5131  
 109 ..... 1533, 1954, 5132  
 103 ..... 1533  
 133 ..... 5244  
 135 ..... 1243  
 139 ..... 1243, 3804  
 141 ..... 1243, 2814, 3804  
 143 ..... 2814  
 145 ..... 5244  
 147 ..... 5244  
 163 ..... 4797  
 165 ..... 4797

**61 Pa. Code (Revenue)**

**Adopted Rules**

6 ..... 1522  
 8a ..... 1522  
 35 (with correction) ..... 1522, 1836  
 71 ..... 979  
 72 ..... 979  
 73 ..... 979  
 75 ..... 979  
 76 ..... 979  
 77 ..... 979  
 79 ..... 979  
 83 ..... 979  
 85 ..... 979  
 103 ..... 5104  
 162 ..... 4630  
 858 ..... 5342  
 865 ..... 5342  
 870 ..... 3945

**Proposed Rulemaking**

7 ..... 366  
 31 ..... 366

32 ..... 366, 1320  
 33 ..... 366  
 34 ..... 366  
 42 ..... 366  
 44 ..... 366  
 45 ..... 366  
 46 ..... 366  
 47 ..... 366  
 58 ..... 366  
 101 ..... 1946  
 155 ..... 380

**Statements of Policy**

60 ..... 3418

**64 Pa. Code (Securities)**

**Adopted Rules**  
 203 ..... 2509

**Proposed Rulemaking**

202 ..... 3950  
 206 ..... 3950  
 302 ..... 3950  
 606 ..... 3950  
 609 ..... 3950  
 610 ..... 3950

**Statements of Policy**

604 ..... 3302

**67 Pa. Code (Transportation)**

**Adopted Rules**  
 71 ..... 364  
 75 ..... 364  
 83 ..... 364  
 105 ..... 3588

**Proposed Rulemaking**

60 ..... 2139  
 63 ..... 2139  
 255 ..... 2814  
 449 ..... 2510

**70 Pa. Code (Weights, Measures and Standards)**

**Proposed Rulemaking**  
 1 ..... 5109  
 2 ..... 5109  
 3 ..... 5109  
 4 ..... 5109  
 5 ..... 5109  
 6 ..... 5109  
 7 ..... 5109  
 8 ..... 5109  
 9 (with correction) ..... 5109, 5244  
 10 ..... 5109  
 21 ..... 5109  
 35 ..... 5109  
 39 ..... 5109

**Statements of Policy**

39 ..... 2416

**201 Pa. Code (Rules of Judicial Administration)**

**Adopted Rules**  
 7 ..... 2283

**204 Pa. Code (Judicial System General Provisions)**

**Adopted Rules**  
 29 (with correction) ..... 3252, 3253, 3502, 3586  
 71 (with correction) ..... 3503

83 ..... 2024  
 89 ..... 1834, 3504  
 91 ..... 1933  
 215 ..... 3928

**207 Pa. Code (Judicial Conduct)**

**Adopted Rules**  
 1 ..... 1632  
 5 ..... 359  
 7 ..... 2806  
 21 ..... 1388  
 119 ..... 2131  
 303 ..... 2283

**Proposed Rulemaking**

1 ..... 795  
 3 ..... 1632  
 5 ..... 5330  
 7 ..... 2025  
 119 ..... 646

**210 Pa. Code (Appellate Procedure)**

**Adopted Rules**  
 33 ..... 4624

**225 Pa. Code (Rules of Evidence)**

Unclassified ..... 2369, 4787

**231 Pa. Code (Rules of Civil Procedure)**

**Adopted Rules**  
 100 ..... 3928  
 200 ..... 359, 3928, 3929, 3930  
 400 ..... 3373, 3928  
 1000 ..... 3928  
 1300 ..... 3930  
 1900 ..... 1391  
 2950 ..... 2026  
 3000 ..... 2026  
 4000 ..... 2026, 2131, 4175

**Proposed Rulemaking**

200 ..... 3253  
 1910 ..... 1216  
 4000 ..... 2032, 3253

**234 Pa. Code (Rules of Criminal Procedure)**

**Adopted Rules**  
 50 ..... 1126  
 100 ..... 1126  
 300 ..... 4624  
 1100 ..... 4883  
 1400 ..... 480  
 6000 ..... 4625  
 Unclassified ..... 5330

**Proposed Rulemaking**

20 ..... 475, 1505  
 50 ..... 1510  
 100 ..... 1505, 3931  
 300 ..... 475, 3931, 5089  
 305 ..... 276  
 1100 ..... 475  
 6000 ..... 3931

**246 Pa. Code (Minor Court Civil Rules)**

**Proposed Rulemaking**  
 100 ..... 2685  
 300 ..... 2685

**249 Pa. Code (Philadelphia Rules)**

Unclassified (with correction) . . . . .997, 1516, 2919, 2920,  
3021, 3373, 3586, 3935, 4627, 5336

**252 (Allegheny County Rules)**

Unclassified . . . . . 133, 135, 1936, 3373

**255 Pa. Code (Local Court Rules)**

Unclassified . . . . .8, 9, 10, 135, 136, 277, 481,  
482, 646, 795, 796, 798, 1000, 1128,1132, 1233, 1312,  
1516, 1750, 1751, 1834,1835, 1939, 2033, 2132, 2283,  
2285, 2403, 2404, 2405, 2499, 2578, 2685, 2686,  
2806,2808, 2921, 2922, 2923, 3024, 3048, 3255,  
3257, 3258, 3504, 3587, 3752, 3936,3937, 4176,  
4177, 4178, 4179, 4243, 4509, 4627, 4891, 5092,  
5093, 5225, 5338, 5339



# PENNSYLVANIA BULLETIN

Volume 28 Number 43  
Saturday, October 24, 1998 • Harrisburg, Pa.

## **Part II**

This part contains the  
Department of Labor and Industry's  
Workers' Compensation  
Self-Insurance Regulations

---

## PENNSYLVANIA

## BULLETIN

(ISSN 0162-2137)

published weekly by Fry Communications, Inc. for the Commonwealth of Pennsylvania, Legislative Reference Bureau, 647 Main Capitol Building, State & Third Streets, Harrisburg, Pa. 17120, under the policy supervision and direction of the Joint Committee on Documents pursuant to Part II of Title 45 of the Pennsylvania Consolidated Statutes (relating to publication and effectiveness of Commonwealth Documents). Subscription rate \$80.50 per year, postpaid to points in the United States. Individual copies \$2. Checks for subscriptions and individual copies should be made payable to "*Fry Communications, Inc.*" Periodicals postage paid at Harrisburg, Pennsylvania.

Postmaster send address changes to:

FRY COMMUNICATIONS  
Attn: *Pennsylvania Bulletin*  
800 W. Church Rd.  
Mechanicsburg, Pennsylvania 17055-3198  
(717) 766-0211 ext. 340  
(800) 334-1429 ext. 340 (toll free, out-of-State)  
(800) 524-3232 ext. 340 (toll free, in State)

Orders for subscriptions and other circulation matters should be sent to:

Fry Communications, Inc.  
Attn: *Pennsylvania Bulletin*  
800 W. Church Rd.  
Mechanicsburg, PA 17055-3198

Copyright © 1998 Commonwealth of Pennsylvania  
ISBN 0-8182-0004-9

Editorial preparation, composition, printing and distribution of the *Pennsylvania Bulletin* is effected on behalf of the Commonwealth of Pennsylvania by FRY COMMUNICATIONS, Inc., 800 W. Church Road, Mechanicsburg, Pennsylvania 17055-3198.

# THE COURTS

## Title 207—JUDICIAL CONDUCT

### PART IV. COURT OF JUDICIAL DISCIPLINE [207 PA. CODE CH. 5] Amendment to the Rules of Procedure; Doc. No. 1 JD 94

*Per Curiam*

#### Order

*And Now*, this 6th day of October, 1998, the Court, pursuant to Article 5, Section 18(b)(4) of the Constitution of Pennsylvania, having adopted a proposed amendment to Rule of Procedure No. 502(F), as more specifically hereinafter set forth, *It Is Hereby Ordered*:

*That* Court Administrator Wanda W. Sweigart provide for the publication of the Amendment in the *Pennsylvania Bulletin*, and

*That* interested parties shall submit suggestions, comments, or objections no later than thirty days from the publication of this Order in that *Bulletin*

#### Annex A

### TITLE 207. JUDICIAL CONDUCT PART IV. COURT OF JUDICIAL DISCIPLINE CHAPTER 5. TRIAL PROCEDURES

Rule 502. Trial. Stipulations of Fact. Conclusions of Law. Withdrawal of **Complaints or Withdrawal of Counts**.

\* \* \* \* \*

(F) Withdrawal of **Complaints and Withdrawal of Counts**.

The Board may file a motion to withdraw [ **counts** ] a **Complaint or any of the Counts** in a Complaint, which, **in either case**, shall be supported by [ **a change in circumstances such as the loss of evidence or the unavailability of a necessary witness, or other justifiable reason** ] **good cause**.

[Pa.B. Doc. No. 98-1742. Filed for public inspection October 23, 1998, 9:00 a.m.]

## Title 234—RULES OF CRIMINAL PROCEDURE

### Search Warrant Forms


#### Introduction

Rule 5 of the Pennsylvania Rules of Criminal Procedure states that the Court Administrator, in consultation with the Criminal Procedure Rules Committee, shall design and publish forms necessary to implement the Rules of Criminal Procedure. One of the most important of such forms is that authorizing a search.

The new search warrant forms had to be both legally correct and ultimately designed with the user in mind. After an extended collaborative process involving distinguished judges, lawyers, and others with substantial experience in this area, the new search warrant forms are ready. I have approved the forms for use effective October 24, 1998.

*By the Court Administrator*

NANCY M. SOBOLEVITCH,  
*Court Administrator of Pennsylvania*

<b>Commonwealth of Pennsylvania</b>				<b>APPLICATION FOR SEARCH WARRANT AND AUTHORIZATION</b>	
<b>COUNTY OF</b>					
Docket Number (Issuing Authority):		Police Incident Number:		Warrant Control Number:	
<b>AFFIANT NAME</b>		<b>AGENCY</b>		<b>PHONE NUMBER</b>	
				<b>DATE OF APPLICATION</b>	
IDENTIFY ITEMS TO BE SEARCHED FOR AND SEIZED (be as specific as possible):					
SPECIFIC DESCRIPTION OF PREMISES AND/OR PERSON TO BE SEARCHED (Street and No., Apt. No., Vehicle, Safe Deposit Box, etc.):					
NAME OF OWNER, OCCUPANT OR POSSESSOR OF SAID PREMISES TO BE SEARCHED: (If proper name is unknown, give alias and/or description):					
VIOLATION OF ( Describe conduct or specify statute):				DATE(S) OF VIOLATION	
<input type="checkbox"/> <b>Warrant Application Approved by District Attorney – DA File No. _____</b> <small>(If DA approval required per Pa.R.Crim.P. 2002A with assigned File No. per Pa.R.Crim.P. 107)</small>					
<input type="checkbox"/> <b>Additional Pages Attached (Other than Affidavit of Probable Cause)</b>					
<input type="checkbox"/> <b>Probable Cause Affidavit(s) MUST be attached (unless sealed below) Total number of pages: _____</b>					
<b>TOTAL NUMBER OF PAGES IS SUM OF ALL APPLICATION, PROBABLE CAUSE AND CONTINUATION PAGES EVEN IF ANY OF THE PAGES ARE SEALED.</b>					
The below named Affiant, being duly sworn (or affirmed) before the Issuing Authority according to law, deposes and says that there is probable cause to believe that certain property is evidence of or the fruit of a crime or is contraband or is unlawfully possessed or is otherwise subject to seizure, and is located at the particular premises or in the possession of the particular person as described above.					
Signature of Affiant		Agency or Address if private affiant		Badge Number	
Sworn to and subscribed before me this _____ day of _____ 19____. Mag. Dist. No. _____					
<b>(SEAL)</b>					
Signature of Issuing Authority		Office Address			
<b>SEARCH WARRANT TO LAW ENFORCEMENT OFFICER:</b>		WHEREAS, facts have been sworn to or affirmed before me by written affidavit(s) attached hereto from which I have found probable cause, I do authorize you to search the premises or person described, and to seize, secure, inventory and make return according to the Pennsylvania Rules of Criminal Procedure.			
<input type="checkbox"/> This Warrant shall be served as soon as practicable and shall be served only between the hours of 6AM to 10PM but in no event later than:*					
<input type="checkbox"/> This Warrant shall be served as soon as practicable and may be served any time during the day or night but in no event later than: **					
_____ M, o'clock _____ 19_____.					
* The issuing authority should specify a date not later than two (2) days after issuance. Pa.R.Crim.P. 2005(d).					
** If the issuing authority finds reasonable cause for issuing a nighttime warrant on the basis of additional reasonable cause set forth in the accompanying affidavit(s) and wishes to issue a nighttime warrant, then this block shall be checked. Pa.R.Crim.P. 2006(g).					
Issued under my hand this _____ day of _____ 19____ at _____ M, o'clock.					
<b>(SEAL)</b>					
Signature of Issuing Authority		Mag. Dist. or Judicial Dist. No.		Date Commission Expires:	
Title of Issuing Authority: <input type="checkbox"/> District Justice <input type="checkbox"/> Common Pleas Judge <input type="checkbox"/> _____					
<input type="checkbox"/> <b>For good cause stated in the affidavits(s) the Search Warrant Affidavit(s) are sealed for _____ days by my certification and signature. (Pa.R.Crim.P. 2011)</b>					
_____ (Date) <b>(SEAL)</b>					
<b>Signature of Issuing Authority</b> (Judge of the Court of Common Pleas or Appellate Court Justice or Judge).					

TO BE COMPLETED BY THE ISSUING AUTHORITY



Commonwealth of Pennsylvania



**AFFIDAVIT OF  
PROBABLE CAUSE**

COUNTY OF

Docket Number  
(Issuing Authority):

Police Incident  
Number:

Warrant Control  
Number:

**PROBABLE CAUSE BELIEF IS BASED UPON THE FOLLOWING FACTS AND CIRCUMSTANCES:**

[Empty space for facts and circumstances]

I, THE AFFIANT, BEING DULY SWORN ACCORDING TO LAW, DEPOSE AND SAY THAT THE FACTS SET FORTH IN THE AFFIDAVIT ARE TRUE AND CORRECT TO THE BEST OF MY KNOWLEDGE, INFORMATION AND BELIEF.

(SEAL)

Affiant Signature

Date

Issuing Authority Signature

Date

Page of Pages

Commonwealth of Pennsylvania



APPLICATION FOR  
SEARCH WARRANT  
CONTINUATION PAGES

COUNTY OF

Docket Number  
(Issuing Authority):

Police Incident  
Number:


Warrant Control  
Number:

***Continuation of:***

\_\_\_ Items to be searched for and seized    \_\_\_ Description of premises/person(s) to be searched    \_\_\_ Owner/ Occupant    \_\_\_ Violations

[Large empty rectangular area for case details]

Page of Pages

Commonwealth of Pennsylvania		RETURN of SERVICE AND INVENTORY	
COUNTY OF			
Docket Number (Issuing Authority):	Police Incident Number:	Warrant Control Number:	
Date of Search:	Time of Search:	Property Seized as result of Search (Y/N):	
Date of Return:	Time of Return:	Officer making Return:	
Signature of Person Seizing Property:			
Other Officers Participating in Search:			
<b>Pa.R.Crim.P. Chapter 2000. SEARCH WARRANTS</b>			
<b>Rule 2002A. Approval of Search Warrant Applications by Attorney for the Commonwealth – Local Option.</b>			
(a) The District Attorney of any county may require that search warrant applications filed in the county have the approval of an attorney for the Commonwealth prior to filing.			
<b>Rule 2004. Person To Serve Warrant.</b>			
A search warrant shall be served by a law enforcement officer.			
<b>Rule 2005. Contents of Search Warrant.</b>			
Each search warrant shall be signed by the issuing authority and shall:			
(a) specify the date and time of issuance;			
(b) identify specifically the property to be seized;			
(c) name or describe with particularity the person or place to be searched;			
(d) direct that the search be executed within a specified period of time, not to exceed 2 days from the time of issuance;			
(e) direct that the warrant be served in the daytime unless otherwise authorized on the warrant, PROVIDED THAT, for purposes of the Rules of Chapter 2000, the term "daytime" shall be used to mean the hours of 6 a.m. to 10 p.m.;			
(f) designate by title the judicial officer to whom the warrant shall be returned;			
(g) certify that the issuing authority has found probable cause based upon the facts sworn to or affirmed before the issuing authority by written affidavit(s) attached to the warrant; and			
(h) when applicable, certify on the face of the warrant that for good cause shown the affidavit(s) is sealed pursuant to Rule 2011 and state the length of time the affidavit(s) will be sealed.			
<b>Rule 2006. Contents of Application for Search Warrant.</b>			
Each application for a search warrant shall be supported by written affidavit(s) signed and sworn to or affirmed before an issuing authority, which affidavit(s) shall:			
(a) state the name and department, agency, or address of the affiant;			
(b) identify specifically the items or property to be searched for and seized;			
(c) name or describe with particularity the person or place to be searched;			
(d) identify the owner, occupant, or possessor of the place to be searched;			
(e) specify or describe the crime which has been or is being committed;			
(f) set forth specifically the facts and circumstances which form the basis for the affiant's conclusion that there is probable cause to believe the items or property identified are evidence or the fruit of a crime, or are contraband, or are otherwise unlawfully possessed or subject to seizure, and that these items or property are located on the particular person or at the particular place described;			
(g) if a "nighttime" search is requested (i.e., 10 p.m. to 6 a.m.), state additional reasonable cause for seeking permission to search in the nighttime; and			
(h) when the attorney for the Commonwealth is requesting that the affidavit(s) be sealed pursuant to Rule 2011, state the facts and circumstances which are alleged to establish good cause for the sealing of the affidavit(s).			
<b>Rule 2008. Copy of Warrant; Receipt for Seized Property.</b>			
(a) A law enforcement officer, upon taking property pursuant to a search warrant, shall leave with the person from whom or from whose premises the property was taken a copy of the warrant and affidavit(s) in support thereof, and a receipt for the property seized. A copy of the warrant and affidavit(s) must be left whether or not any property is seized.			
(b) If no one is present on the premises when the warrant is executed, the officer shall leave the documents specified in paragraph (a) at a conspicuous location in the said premises. A copy of the warrant and affidavit(s) must be left whether or not any property is seized.			
(c) Notwithstanding the requirements in paragraphs (a) and (b), the officer shall not leave a copy of an affidavit that has been sealed pursuant to Rule 2011.			
<b>Rule 2009. Return with Inventory.</b>			
(a) An inventory of items seized shall be made by the law enforcement officer serving a search warrant. The inventory shall be made in the presence of the person from whose possession or premises the property was taken, when feasible, or otherwise in the presence of at least one witness. The officer shall sign a statement on the inventory that it is a true and correct listing of all items seized, and that the signer is subject to the penalties and provisions of 18 Pa.C.S. Section 4904(b) - Unsworn Falsification To Authorities. The inventory shall be returned to and filed with the issuing authority.			
(b) The judicial officer to whom the return was made shall upon request cause a copy of the inventory to be delivered to the applicant for the warrant and to the person from whom, or from whose premises, the property was taken.			
(c) When the search warrant affidavit(s) is sealed pursuant to Rule 2011, the return shall be made to the justice or judge who issued the warrant.			
<b><u>THE LAW ENFORCEMENT OFFICER SHALL MAKE ALL RETURNS TO THE ISSUING AUTHORITY DESIGNATED ON THE SEARCH WARRANT.</u></b>			

AOPC 413A-10-24-98



# Title 249— PHILADELPHIA RULES

## PHILADELPHIA COUNTY

### President Judge General Court Regulation No. 98-03

*Amendment to Philadelphia  
Orphans' Court Rules ★1.2, ★32.1, ★32.2 and ★77.1*

#### Order

*And Now*, this 2nd day of October, 1998, the Board of Judges of Philadelphia County having voted at the Board of Judges' Meeting held September 17, 1998 to amend existing Philadelphia Orphans' Court Rules ★1.2, ★32.1, ★32.2 and ★77.1, *It Is Hereby Ordered and Decreed* that the above referenced rules are amended as follows.

This General Court Regulation is promulgated in accordance with Phila. Civ.R. ★51 and Pa.R.C.P. 239 and shall become effective thirty (30) days after publication in the *Pennsylvania Bulletin*. As required by Pa.R.C.P. No. 239, the original General Court Regulation shall be filed with the Prothonotary in a Docket maintained for General Court Regulations issued by the President Judge of the Court of Common Pleas of Philadelphia County, and copies shall be submitted to the Administrative Office of Pennsylvania Courts, the Legislative Reference Bureau and the Orphans' Court Rules Committee. Copies of the Regulation shall also be submitted to Legal Communications, Ltd., *The Legal Intelligencer*, Jenkins Memorial Law Library, and the law library for the First Judicial District.

ALEX BONAVIDACOLA,  
*President Judge*

#### Rule \*1.2. Argument List.

(a) *When Heard*. The argument list will be heard at 10 a.m. on the third Wednesday of each month except July, August and September.

(b) *Matters Heard*. [ **Issues of law raised by petition and answers (when the pleadings are closed); preliminary objections; exceptions** ] **Exceptions** to adjudications, [ **to** ] supplemental adjudications, [ **to** ] opinions, [ **to** ] reports of Auditors or Masters appointed by other than an Auditing Judge or Hearing Judge, [ **to** ] **or** orders and decrees of a Judge hearing a certification of the record [ **or an appeal from judicial acts or proceedings of the Register** ]; and motions for new trial or for judgment n.o.v. in [ **issues tried by a** ] **jury trials** shall be heard on the argument list. [ **Issues of fact** ] **Preliminary objections** will not be heard on the argument list.

(c) *Listing*. All matters shall be placed on an argument list at the time filed, in the manner set forth in Rule \*1.2(c)(1)[ , ] **and** (2) [ **and** (3) ]. Counsel for the petitioner [ , ] **or** exceptant [ **or party filing preliminary objections** ] shall forthwith send notice of the date of the argument list on which the matters has been placed to the counsel of record.

(1) Counsel for the petitioner or exceptant may select a particular argument list at the time of filing by informing

the Clerk of the monthly list desired. An argument list may be selected no later than 3 p.m. on the third Wednesday preceding the call of that list. Counsel may not select a list which is later than the third argument list scheduled after the filing date.

(2) If counsel for the petitioner or exceptant does not select a particular argument list at the time of filing, the Clerk shall place the matter on the third argument list therefrom. The Clerk shall forthwith send notice of said placement to said counsel, who shall notify all counsel of record as provided above.

**[ (3) Preliminary objections which shall be accompanied by a brief conforming to paragraphs (d)(1)(i), (ii), (v), (vi), (viii) and (viii) of this rule shall be placed on the next argument list which is at least three weeks following the filing of the Preliminary Objections. ]**

**[ (4) ](3)** Counsel for any party in interest may [ **order** ] **request** a matter [ **other than preliminary objections** ] on an earlier argument list by filing a praecipe with the Clerk which designates the particular monthly list desired. Such praecipe may be filed not later than 3 p.m. on the seventh Wednesday preceding the call of the designated list, except that in the case of a praecipe filed by counsel for the petitioner or exceptant, such praecipe may not be filed later than 3 p.m. on the third Wednesday preceding the call of the designated list. If more than one such praecipe is filed, the matter shall be heard on the earliest argument list designated which complies with the time limitations state above. Counsel for the party [ **ordering** ] **requesting** a matter **to be placed** on an earlier argument list shall forthwith send notice to all counsel of record which specifies the date of the earlier list.

(d) *Briefs*.

(1) [ **Six** ] **Four** copies of the brief for the petitioner or exceptant shall be filed with the Clerk not later than 3 p.m. on the third Wednesday preceding the call of the list. The briefs shall be typewritten or printed, with pages numbered consecutively, and shall contain, in the following order:

(i) an index;

(ii) a statement of the questions involved, as required by the rules of the Supreme Court, including the manner in which the question was disposed of by the Judge, Auditor or Master;

(iii) a copy of the adjudication or opinion of the Hearing Judge, or of the report of the Auditor or Master to which exceptions have been filed;

(iv) a copy of the exceptions;

(v) in cases begun by petition, copies of the pertinent docket entries and of the pleadings;

(vi) a copy of the will and codicils or trust instrument and any other relevant documents;

(vii) a history of the case; and

(viii) the argument.

(2) Other parties in interest shall file [ **six** ] **four** copies of their briefs, with the Clerk no later than 3 p.m. on the Wednesday preceding the call of the list. The brief

shall be typewritten or printed with pages numbered consecutively and shall contain an argument, preceded, if desired, by a counter-statement of the questions involved and a counter-history of the case.

(3) Copies of the briefs, filed with the Clerk shall be delivered forthwith to counsel of record for opposing parties.

(4) Typewriting—Typewriting shall be legible, and, except for quotations, shall be double spaced.

(5) Reproduction of Documents—Reproduction of documents and exhibits will not be accepted by the Court unless clearly legible.

(e) *Absence of Counsel.* The argument list will be called three times. On the third call, whether or not counsel be present, a case may, in the discretion of the Court, be disposed of finally or stricken from the list. A case which [ hits ] has been stricken from the list will not be placed on a subsequent list, except with the express permission of the Administrative Judge.

(f) *Oral Argument.* Oral argument shall not exceed 30 minutes per party except by special leave obtained from the Administrative Judge prior to the argument date.

#### Rule \*32.1. Pleadings.

The pleadings in the Orphans' Court shall be limited to a petition, an answer, **new matter**, reply, preliminary objections, and an answer to preliminary objections.

(a) *New Matter[ s ]*. Any defense which is not a denial of the averments of fact in the petition shall be set forth under the heading "New Matter[ " ]."

(b) *Reply.* A reply shall be required when new matter is set forth in the answer.

(c) *Preliminary Objections. [ Answer: ]*

(1) Preliminary objections shall be [ **available to any party, but shall be** ] limited to questions of (i) law [ ; ], (ii) form [ ; ], or (iii) jurisdiction[ . ], **may be filed by any party, and shall be accompanied by one original brief prepared in conformity with Rule \*1.2(d)(1)(i)—(ii), (v)—(viii), (d)(3) and (d)(4).**

(2) An answer to preliminary objections shall be [ **limited to the averments of fact concerning jurisdiction set forth in the preliminary objections.** ] accompanied by one original brief, prepared in conformity with Rule \*1.2(d)(2), (d)(3), and (d)(4), and shall be filed within twenty (20) days after service of the preliminary objections and accompanying brief.

#### Rule \*32.2. Disposition of Pleadings.

(a) *Failure to Answer a Petition.* If the respondent fails to file an answer to a petition, the Court may enter a decree granting the prayer of the petition.<sup>1</sup>

(b) *Failure to Reply.* If the petitioner fails to file a reply to an answer which contains new matter, the averments of fact set forth under new matter shall be deemed admitted and the case will be [ **at issue** ] ripe for disposition.

<sup>1</sup> If an answer is filed which raises issues of fact, either petitioner's counsel or respondent's counsel should write to the Administrative Judge and request that the pleadings be assigned to a Hearing Judge for disposition.

[ (c) **Failure to File an Answer to Preliminary Objections.** If the petitioner fails to file an answer to preliminary objections raising questions of jurisdiction, the averments of fact set forth in the preliminary objections shall be deemed admitted and the case will be at issue on the preliminary objections. ]

(c) *Disposition of Preliminary Objections.*

(1) **The Assigned Judge shall rule on the preliminary objections. If no judge has been assigned, the Administrative Judge, at the request of any party in interest, shall assign a judge, on a rotation basis, to rule on the preliminary objections.**

(2) *Preliminary Objections raising questions of fact.* Averments of fact raised in preliminary objections shall be deemed admitted if no answer is filed. If an answer is filed which denies averments of fact raised in preliminary objections, the Assigned Judge may schedule an evidentiary hearing.

(3) *Preliminary Objections which may be disposed of as a matter of law.* If no issues of fact are raised by the preliminary objections and answer, the Assigned Judge shall dispose of the preliminary objections as a matter of law, and shall deem all averments of fact in the pleading to which the preliminary objections have been filed to be admitted for the purpose of ruling on the preliminary objections.

(4) **Oral argument on preliminary objections may be scheduled at the discretion of the Assigned Judge.**

(d) *Joinder of Issue.* No formal joinder of issue is required.

(1) *Issues of Fact.* Issues of fact will not be heard on the argument list. Except as otherwise provided by Rules \*77.1 and \*104, when an issue of fact is raised by the pleadings, the Administrative Judge, upon the written request of any party, may refer the matter to a Master, to the Auditing Judge if an account is to be filed, or to a Hearing Judge.

(2) *Issues of Law.* [ **When the pleadings are closed, any party in interest may order the matter on the argument list. Averments of fact in the pleading to which preliminary objections raising questions of law have been filed shall be deemed admitted for the purpose of the argument.** ] Pleadings that are closed shall be disposed of in conformity with Rule \*32.2(c)(1), (3) and (4), dealing with disposition of preliminary objections.

#### Rule \*77.1. Exceptions. Rules Governing.

[ (a) **Exceptions may be filed to any adjudication, opinion, order or decree not later than twenty (20) days after the date thereof; and in the absence of exceptions filed within that time, the adjudication, opinion, order or decree shall be final unless otherwise provided in the adjudication, opinion, order or decree.** ]

(a) **All challenges to an order, decree, opinion, or adjudication of an account shall be raised by written exceptions. An order, decree, or opinion shall become final, and an adjudication of an account**

shall be confirmed absolutely as of course, after the expiration of twenty (20) days after the date of such order, decree, opinion, or adjudication, unless written exceptions thereto are filed within said twenty (20) days.

(b) Notwithstanding the provisions of subparagraph (a) hereof, the [The] Court will not entertain exceptions to the decree of a Hearing Judge awarding a jury trial or to any other interlocutory order or decree.

(c) Notwithstanding the provisions of provisions of subparagraph (a) hereof, exceptions to the disposition of schedules of distribution by the Auditing Judge shall only be filed in accordance with Rule \*72(e)(3).

(d) Exceptions shall be filed with the Clerk, served in accordance with Rule \*35.1(b), and listed for argument as provided in Rule \*1.2(c).

(e) Exceptions shall be in writing, numbered consecutively, and signed by the exceptant or the exceptant's attorney. Each exception shall:

- (1) be specific as to description and amount;
- (2) in no event raise questions which could have been raised previously by claim or objection;
- (3) raise but one issue of law or fact, but if there are several exceptions relating to the same issue of law or fact, all such exceptions shall be included in one exception; and
- (4) set forth briefly the reason or reasons in support of the exception.

**Note:** Under this rule, the filing of timely exceptions is necessary to preserve an issue for appellate review. See *Estate of Volkhardt*, 484 Pa. 52, 398 A.2d 656 (1979). This rule does not, however, address the issue of whether an order, decree, or opinion is otherwise appealable or final under the appellate rules. See generally Hunter, Pennsylvania Orphans' Court Commonplace Book, Appeals § 6; Pa.R.App.P. §§ 301—342.

[ Comment: Generally, the Court will not entertain exceptions to matters which could have been but were not raised at the audit of the account or at the hearing on any petition or other application to the Court. ]

[Pa.B. Doc. No. 98-1744. Filed for public inspection October 23, 1998, 9:00 a.m.]

## Title 255—LOCAL COURT RULES

### SCHUYLKILL COUNTY Rules of Civil Procedure

And Now, this 2nd day of October, 1998, at 2:30 p.m., the Court hereby amends Schuylkill County Civil Rules of Procedure 1303(a) and Rule 1305(a) and (b) for use in the

Court of Common Pleas of Schuylkill County, Pennsylvania (21st Judicial District). These rules shall be effective thirty days after publication in the *Pennsylvania Bulletin*.

The Prothonotary of Schuylkill County is Ordered and Directed to do the following:

- 1) File ten (10) certified copies of this Order and Rule with the Administrative Office of Pennsylvania Courts.
- 2) File two (2) certified copies of this Order and Rule with the Legislative Reference Bureau for publication in the *Pennsylvania Bulletin*.
- 3) File one (1) certified copy of this Order and Rule with the Pennsylvania Civil Procedural Rules Committee.
- 4) Forward one (1) copy to the Schuylkill County Law Library for publication in the *Schuylkill Legal Record*.
- 5) Keep continuously available for public inspection copies of this Order and Rule.

By the Court

WILLIAM E. BALDWIN,  
President Judge

### Rule 1303. Hearing, Notice and Continuances.

(a) The scheduled dates for arbitration, which will generally consist of two consecutive days, shall be set forth on the annual court calendar as compiled by the Court Administrator, as well as such other dates as may be ordered by the President Judge as caseloads warrant. The Court Administrator shall designate the place, time, and specific date for hearings, and give at least 30 days written notice thereof to the arbitrators, the parties, or their attorneys of record. The Notice shall include the following language:

"The matter will be heard by a board of arbitrators at the time, date and place specified but, if one or more of the parties is not present at the hearing, the matter may be heard at the same time and date before a judge of the court without the absent party or parties. There is no right to a trial de novo on appeal from a decision entered by a judge."

### Rule 1305. Conduct of Hearing/Evidence.

(a) The matter will be heard by a board of arbitrators at the time, date and place specified but, if one or more of the parties is not present at the hearing, the matter may be heard at the same time and date before a judge of the court without the absent party or parties. There is no right to a trial de novo on appeal from a decision entered by a judge. A party is present if the party or an attorney who has entered an appearance on behalf of the party attends the hearing.

(b) Where all parties are present, the chairman of the board of arbitration shall be responsible for the conduct of the hearing. The chairman shall make preliminary rulings on objections and evidentiary matters, which shall be binding unless overridden by a majority of the board of arbitration.

[Pa.B. Doc. No. 98-1745. Filed for public inspection October 23, 1998, 9:00 a.m.]

**WESTMORELAND COUNTY**  
**Civil Rule W1301; No. 3 of 1998**

**Order**

*And Now This* 1st day of October, 1998, it is *Hereby Ordered Adjudged and Decreed* that Westmoreland County Rule of Civil Procedure W1301 is amended by the adoption of the following Note.

*By the Court*

CHARLES H. LOUGHRAN,  
*President Judge*

Note: For purposes of this Rule, the term "amount in controversy" shall be applied to each individual claimant in any given lawsuit, rather than to the total amount of all claims asserted in the lawsuit. Derivative action claimants shall be accorded the same status as any other claimant. The total of multiple claims by any given claimant in the same lawsuit shall not exceed the limit provided herein, unless submitted pursuant to subsection (b).

[Pa.B. Doc. No. 98-1746. Filed for public inspection October 23, 1998, 9:00 a.m.]



# RULES AND REGULATIONS

## Title 10—BANKING

DEPARTMENT OF BANKING

[10 PA. CODE CH. 7]

[CORRECTION]

### Corrective Amendment to 10 Pa. Code § 7.2

An error occurred in a corrective amendment to 10 Pa. Code § 7.2 which appeared at 28 Pa. B. 5094 (October 10, 1998).

The correct version of 10 Pa. Code § 7.2 appears in Annex A, with ellipses referring to the existing text of the regulation.

#### Annex A

### TITLE 10. BANKING

#### PART I. GENERAL PROVISIONS

#### CHAPTER 7. RESIDENTIAL REAL ESTATE TRANSACTIONS

#### § 7.2. Definitions and rules of construction.

Unless the context indicates otherwise, the following definitions and rules of construction apply:

\* \* \* \* \*

*Performance*—The term, for purposes of sections 403 and 404 of the act (41 P. S. §§ 403 and 404), includes, but is not limited to, a conspicuous designation as to where cure shall be tendered, provided that the designated location is one of the following:

(i) A regular place of business of the residential mortgage lender in the county where the real property is located or in a county contiguous thereto which is open during normal business hours.

(ii) For a period of time that the required notice provides the residential mortgage debtor with knowledge of a specific sum of money, payment of which during the period will constitute satisfactory tender of cure, an address at which tender of cure may be made by mail.

(iii) If the residential mortgage lender has no place of business as set forth in subparagraph (i), any designated location in the county where the real property is located, or in a county contiguous thereto, which is open during normal business hours. The designated location may be the office of an attorney. The residential mortgage lender may require that on the day of a scheduled sheriff's sale, tender of cure be limited to the place of the sale, provided that the residential mortgage debtor is given the name of the agent of the lender authorized to accept tender of cure and the agent is present at the place of sale at least 1 1/2 hours prior to commencement of the sale.

\* \* \* \* \*

[Pa.B. Doc. No. 98-1646. Filed for public inspection October 10, 1998, 9:00 a.m.]

## Title 49—PROFESSIONAL AND VOCATIONAL STANDARDS

STATE BOARD OF LANDSCAPE ARCHITECTS

[49 PA. CODE CH. 15]

### Fees

The State Board of Landscape Architects (Board) amends § 15.12 (relating to fees) pertaining to increased fees for December 1998 and subsequent examinations for licensure, to read as set forth in Annex A.

Under section 812.1 of The Administrative Code of 1929 (71 P. S. § 279.3a), and section 4(2) and (3) of the Landscape Architects Registration Law (act) (63 P. S. § 904(2) and (3)), examinations for licensure must be prepared and administered by a professional testing organization under contract to the appropriate board. This amendment will change fees for examinations to candidates for licensure. Contract costs for examination services will increase beginning December 1998, under the new contract to be executed with the Council of Landscape Architectural Registration Boards. The amendment also deletes fees for the 1995 and 1996 complete licensing examination that is no longer utilized.

Public notice of intention to amend § 15.12 under the procedures specified in sections 201 and 202 of the act of July 31, 1968 (P. L. 769, No. 240) (CDL) (45 P. S. §§ 1201 and 1202) has been omitted as authorized under section 204(3) of the CDL (45 P. S. § 1204(3)), because the Board finds that these procedures are, under the circumstances, unnecessary. Public comment is unnecessary because section 812.1 of The Administrative Code of 1929 requires that candidate fees cover the cost of the examination. Persons affected by this amendment, however, have been given actual notice of the Board's intention to amend § 15.12 in advance of final rulemaking under section 204(2) of the CDL.

#### *Statutory Authority*

This amendment is adopted under section 812.1 of The Administrative Code of 1929 and section 4(2) and (3) of the act.

#### *Fiscal Impact and Paperwork Requirements*

The amendment will have no fiscal impact on the Commonwealth or its political subdivisions. Candidates for licensure by examination will be required to pay an increased fee to cover contract costs for the examination.

#### *Regulatory Review*

Under section 5.1(c) of the Regulatory Review Act (71 P. S. § 745.5a(c)), on June 16, 1998, a copy of the final-omitted regulation was submitted to the Independent Regulatory Review Commission (IRRC) and the Chairpersons of the House Committee on Professional

Licensure and the Senate Committee on Consumer Protection and Professional Licensure. A copy of the final-omitted regulation was submitted on the same date to the Attorney General for review and comment under the Commonwealth Attorneys Act (71 P. S. §§ 732-101—732-506).

Under section 5.1(d) of the Regulatory Review Act, the final-omitted regulation was deemed approved by the House and Senate Committees on July 6, 1998. Under section 5.1(e) of the Regulatory Review Act, on July 9, 1998, IRRC met and approved the final-omitted regulation.

*Additional Information*

Individuals who desire information are invited to submit inquiries to Shirley S. Klinger, Board Administrator, State Board of Landscape Architects, P. O. Box 2649, Harrisburg, PA 17105-2649, (717) 783-3397.

*Findings*

The Board finds that:

(1) Public notice of intention to amend its regulation as adopted by this order under the procedures specified in sections 201 and 202 of the CDL has been omitted under the authority contained in section 204(3) of the CDL, because the Board has, for good cause, found that the procedures specified in sections 201 and 202 of the CDL are, in this circumstance, unnecessary because section 812.1 of The Administrative Code of 1929 requires that candidate fees cover the cost of the examination.

(2) The amendment of the regulation of the Board in the manner provided in this order is necessary and appropriate for the administration of its authorizing statute.

*Order*

The Board, acting under its authorizing statute, orders that:

(a) The regulations of the Board, 49 Pa. Code Chapter 15, are amended by amending § 15.12, to read as set forth in Annex A.

(b) The Chairperson of the Board shall submit this order and Annex A to the Office of General Counsel and the Office of Attorney General for approval as to legality as required by law.

(c) The Chairperson of the Board shall certify this order and Annex A and deposit them with the Legislative Reference Bureau as required by law.

(d) This order shall become effective immediately upon publication in the *Pennsylvania Bulletin*.

DAVID M. DUTOT, L.A.,  
Chairperson

*(Editor's Note: For the text of the order of the Independent Regulatory Review Commission relating to this document, see 28 Pa.B. 3558 (July 25, 1998).)*

**Fiscal Note:** 16A-613. No fiscal impact; (8) recommends adoption.

**Annex A**

**TITLE 49. PROFESSIONAL AND VOCATIONAL STANDARDS**

**PART I. DEPARTMENT OF STATE**

**Subpart A. PROFESSIONAL AND OCCUPATIONAL AFFAIRS**

**CHAPTER 15. STATE BOARD OF LANDSCAPE ARCHITECTS**

**APPLICATION PROCEDURES**

**§ 15.12. Fees.**

Following is the schedule of fees charged by the Board:

- (1) Application for examination..... \$40
- (2) Certification of licensure or scores..... \$15
- (3) Partial licensing examination for:
  - (i) June 1998:
    - (A) Section 1 ..... \$39
    - (B) Section 2 ..... \$69
    - (C) Section 3 ..... \$108
    - (D) Section 4 ..... \$108
    - (E) Section 5 ..... \$108
    - (F) Section 6 ..... \$108
  - (ii) December 1998:
    - (A) Section 1 ..... Not available
    - (B) Section 2 ..... Not available
    - (C) Section 3 ..... \$108
    - (D) Section 4 ..... \$108
    - (E) Section 5 ..... \$108
    - (F) Section 6 ..... \$108
  - (iii) June 1999:
    - (A) Section 1 ..... \$39
    - (B) Section 2 ..... \$69
    - (C) Section 3 ..... \$108
    - (D) Section 4 ..... \$108
    - (E) Section 5 ..... \$108
    - (F) Section 6 ..... \$108
  - (iv) December 1999:
    - (A) Section 1 ..... Not available
    - (B) Section 2 ..... Not available
    - (C) Section 3 ..... \$115
    - (D) Section 4 ..... \$115
    - (E) Section 5 ..... \$115
    - (F) Section 6 ..... \$115

- (v) June 2000:
- (A) Section 1 ..... \$40
- (B) Section 2 ..... \$70
- (C) Section 3 ..... \$115
- (D) Section 4 ..... \$115
- (E) Section 5 ..... \$115
- (F) Section 6 ..... \$115
- (4) Administration of examination for one section or more ..... \$45
- (5) Landscape Architect Exam Review (optional)... \$75
- (6) Application for licensure without examination:
  - (i) With proof of licensure ..... \$45
  - (ii) Without proof of licensure ..... \$255
- (7) Duplicate certificate fee..... \$5
- (8) Biennial registration fee ..... \$125

[Pa.B. Doc. No. 98-1747. Filed for public inspection October 23, 1998, 9:00 a.m.]

# Title 61—REVENUE

## DEPARTMENT OF REVENUE

[61 PA. CODE CHS. 858 AND 865]

### Termination of Instant Lottery Games

The following instant games were terminated by public announcement by the Executive Director of the Lottery and are being deleted from the *Pennsylvania Code*:

Sections 858.1—858.19, Pennsylvania Bingo ('93) Instant Lottery (see § 858.19 (relating to termination of chapter)). July 10, 1995.

Sections 865.1—865.19, Pennsylvania Joker Poker Instant Lottery (see § 865.19 (relating to termination of chapter)). February 20, 1995.

ROBERT A. JUDGE, Sr.,  
*Secretary*

[Pa.B. Doc. No. 98-1748. Filed for public inspection October 23, 1998, 9:00 a.m.]

# PROPOSED RULEMAKING

## OFFICE OF ATTORNEY GENERAL

### [37 PA. CODE CH. 309] Dog Purchaser Protection

The Office of Attorney General (OAG) proposes to add a new Chapter 309 (relating to dog purchaser protection), to read as set forth in Annex A.

#### A. Effective Date

These proposed regulations will go into effect upon publication in the *Pennsylvania Bulletin* as final rule-making.

#### B. Contact Person

The contact person for these proposed regulations is Douglas P. Yauger, Chief Deputy Attorney General, Bureau of Consumer Protection, 14th Floor, Strawberry Square, Harrisburg, PA 17120, (717) 787-9707.

#### C. Statutory Authority

These proposed regulations are made under the authority of section 9.3(g)(1) of the Unfair Trade Practices and Consumer Protection Law (act) (73 P. S. § 201-9.3(g)(1)).

#### D. Purpose of the Rulemaking

These proposed regulations implement section 9.3(g)(1) of the act which requires the Attorney General to promulgate regulations specifying the information to be contained in the notice to prospective dog purchasers which must be conspicuously posted at the seller's place of business.

#### E. Benefits, Costs and Compliance

1. *Benefits*—The citizens of this Commonwealth will benefit from these proposed regulations because it protects purchasers of dogs from unfair trade practices of dog sellers.

2. *Compliance Costs*—Affected sellers who advertise or represent that a dog is registered or registerable are required to post a public notice as set forth in § 309.2 (relating to notice to be posted), at their place of business. Costs of posting the notice are negligible and are to be borne by the seller.

#### F. Paperwork Requirements

The regulatory provisions should have no direct paperwork impact on the Commonwealth, local governments and political subdivisions. The private sector will have minimal paperwork in the form of posting of a public notice.

#### G. Regulatory Review

Under section 5(a) of the Regulatory Review Act (71 P. S. § 745.5(a)), on October 7, 1998, the OAG submitted a copy of the proposed rulemaking to the Independent Regulatory Review Commission (IRRC) and to the Chairpersons of the Senate and House Judiciary Committees. In addition to submitting the proposed regulations, the OAG has provided IRRC and the Committees with a copy of a detailed regulatory analysis form prepared by the OAG. A copy of this material is available to the public upon request.

If IRRC has objections to any portion of the proposed regulations, it will notify the OAG within 10 days of the close of the Committees' review period. The notification shall specify the regulatory review criteria which have not been met by that portion. The Regulatory Review Act specifies detailed procedures for review by the OAG, the Governor and the General Assembly before publication of the regulations.

#### H. Sunset Date

The information required to be contained in the form of notice as set forth in § 309.2 is fixed by statute. Therefore, no sunset date is proposed for these regulations.

#### I. Public Comments

Written comments may be submitted by interested persons to the Bureau of Consumer Protection, 14th Floor, Strawberry Square, Harrisburg, PA 17120. Comments submitted by facsimile will not be accepted. Comments, suggestions or objections regarding the proposed regulations must be received by the OAG within 30 days after the publication in the *Pennsylvania Bulletin*.

Comments may also be submitted by electronic mail at consumers@attorneygeneral.gov. A subject heading of the proposal and return name and address must be included in each transmission. Comments submitted electronically must also be received by the OAG within 30 days after publication in the *Pennsylvania Bulletin*.

D. MICHAEL FISHER,  
*Attorney General*

**Fiscal Note:** 59-6. No fiscal impact; (8) recommends adoption.

### Annex A TITLE 37. LAW

#### PART V. BUREAU OF CONSUMER PROTECTION CHAPTER 309. DOG PURCHASER PROTECTION

Sec.	
309.1.	Definitions.
309.2.	Notice to be posted.

#### § 309.1. Definitions.

The following words and terms, when used in this chapter, have the following meanings:

*Kennel*—A breeding kennel as defined in section 102 of the Dog Law (3 P. S. § 459-102) or a dealer licensed by the United States Department of Agriculture under section 4 of the Animal Welfare Act (7 U.S.C.A. § 2134).

*Pet shop*—A pet shop-kennel as defined in section 102 of the Dog Law.

*Seller*—A kennel, pet shop operator or other individual who sells dogs to the public and who owns or operates a kennel or pet shop licensed by the Department of Agriculture or the United States Department of Agriculture. The term does not include nonprofit kennels as defined under section 102 of the Dog Law.

#### § 309.2. Notice to be posted.

A seller to whom this chapter applies shall keep posted at all times the following notice, in the following form at the seller's place of business in a place easily visible to any purchaser:

#### Public Notice

This notice shall be conspicuously posted in the place of business of persons subject to this section as enforced by the Office of Attorney General of Pennsylvania. A written

notice setting forth the rights provided under Section 9.3 of the Unfair Trade Practices and Consumer Protection Law shall be provided to you at the time of the sale. A civil penalty of up to \$1,000 shall be levied for each violation in addition to any other penalty under this act.

- A seller shall provide you with a health record for the dog at the time of sale. The health record shall include the dog's breed, date of birth, sex, color and markings, vaccinations with who administered them, any parasitical medicine administered to the dog with the date, dosage and type stated, and a statement by the seller that all the information provided is true with the name, address and signature of the seller.
- The seller shall provide a health certificate issued by a veterinarian within 21 days prior to the date of sale OR a guarantee of good health issued and signed by the seller. The health certificate shall certify the dog is free from illness and defects, and does not appear clinically ill from parasitic infestations. The health certificate shall include the name, address, signature of veterinarian and date of examination. The guarantee of good health is issued by the seller, dated and signed by the seller and you. The guarantee of good health shall state the dog is free of disease, defects and does not appear to be clinically ill from parasitic infestation.
- If the dog dies or is determined by a veterinarian to have a contagious, infectious, parasitic illness or becomes clinically ill within 10 days, you may exercise one of the following options: (1) Return the dog for a complete refund; (2) Return the dog for a replacement dog of equal value; OR (3) Retain the dog and receive reimbursement for reasonable veterinary fees, not exceeding the purchase price.
- If the dog has or dies from a congenital or hereditary defect or is certified through physical examination to

have a defect which adversely affects the animal within 30 days, you may exercise one of the following options: (1) Return the dog for a complete refund; (2) Return the dog for a replacement dog of equal value; OR (3) Retain the dog and receive reimbursement for reasonable veterinary fees, not exceeding the purchase price.

- Failure to notify the seller within 2 business days of veterinarian's certification of illness will result in forfeiture of rights, unless a health certificate issued by a veterinarian was provided by the seller and it disclosed that health problem.
- Refunds or reimbursements shall be made no later than 14 days after the seller receives the Veterinarian Certification. Veterinarian Certification shall be presented to the seller not later than 5 days after you receive it.
- Registerable Dogs: If the seller does not provide within 120 days all documentation to effect registration, you may exercise one of the following options: (1) Return the dog and receive a full refund of the purchase price; OR (2) Retain the dog and receive a 50% refund of the purchase price.
- If registerable, the seller shall provide at the time of sale: the breeder's name and address, the name and registration number of the dam and sire, and the name and address of the pedigree registry organization where the dam and sire are registered.

ATTORNEY GENERAL, MIKE FISHER

Consumer Protection Hotline 1-800-441-2555

WWW.ATTORNEYGENERAL.GOV

[Pa.B. Doc. No. 98-1749. Filed for public inspection October 23, 1998, 9:00 a.m.]

# STATEMENTS OF POLICY

## Title 4—ADMINISTRATION

### PART II. EXECUTIVE BOARD

#### [4 PA. CODE CH. 9]

#### Reorganization of the Department of Revenue

The Executive Board approved a reorganization of the Department of Revenue effective October 6, 1998.

The organization chart at 28 Pa. B. 5346 (October 24, 1998) is published at the request of the Joint Committee on Documents under 1 Pa. Code § 3.1(a)(9) (relating to contents of Code).

*(Editor's Note: The Joint Committee on Documents has found organization charts to be general and permanent in nature. This document meets the criteria of 45 Pa.C.S. § 702(7) as a document general and permanent in nature which shall be codified in the Pennsylvania Code.)*

[Pa.B. Doc. No. 98-1750. Filed for public inspection October 23, 1998, 9:00 a.m.]

## Title 49—PROFESSIONAL AND VOCATIONAL STANDARDS

### STATE BOARD OF NURSING

#### [49 PA. CODE CH. 21]

#### Epidural Medications in Intrapartal Practice

The State Board of Nursing (Board) amends § 21.413 (relating to interpretations regarding the administration of drugs—statement of policy) to authorize a registered nurse in intrapartal practice to administer medications by means of epidural catheter or other pain relief device. The policy statement subject to this amendment authorized a registered nurse to monitor and administer medications by means of epidural catheter or other pain relief device in all settings other than intrapartal practice. In intrapartal practice the registered nurse could only monitor, but not administer medications by this means.

The Board published the amendment as a proposed statement of policy at 27 Pa. B. 6475 (December 13, 1997). This publication contains the Board's rationale for the amendment and a list of the professional associations that commented to or corresponded with the Board before the Board issued its notice of proposed statement of policy.

#### Comments

After the proposed statement of policy was published, the Board received two public comments. PennState

Geisinger Health System supported the proposed change for the same reasons the Board offered in its proposed statement of policy. Allegheny University Medical Centers, Forbes Regional, opposed the proposal and voiced their support for the position of the Association of Women's Health, Obstetric and Neonatal Nurses (AWHONN). AWHONN opposed the change because it believes that epidural analgesia administered by a registered nurse to a pregnant woman posed a risk-management concern.

The former Physician General of the Commonwealth suggested that the Board develop guidelines to ensure that the attending physician write the order for medication in such a way that the range of dosage would be limited. The Board believes that § 21.14(a) (relating to administration of drugs) already addresses this concern. This regulation requires a physician to specify the dosage for a drug which the physician orders.

The Board adopts the proposed policy statement as a final statement of policy without change. The Board believes that a nurse working under the supervision of a physician and in accordance with institutional policies and protocols and acceptable and prevailing standards of nursing practice can administer medications by means of an epidural catheter safely to a patient in labor. Standards of practice for the administration of medication by epidural means are widely available and have been adopted by no fewer than 21 nursing associations including the American College of Nurse Midwives and the American Nurses Association. The adoption of the statement of policy would not require Allegheny University Medical Centers to change its approach to the administration of epidural medication.

#### Statutory Authority

This statement of policy is implemented under section 2.1(k) of the Professional Nursing Law (63 P. S. § 212.1(k)) and 49 Pa. Code § 21.401 (pertaining to interpretations: scope of practice).

#### Fiscal Impact

The amendment should have no fiscal impact and will not impose additional paperwork on the private sector, the general public and the Commonwealth and its political subdivisions.

#### Effective Date

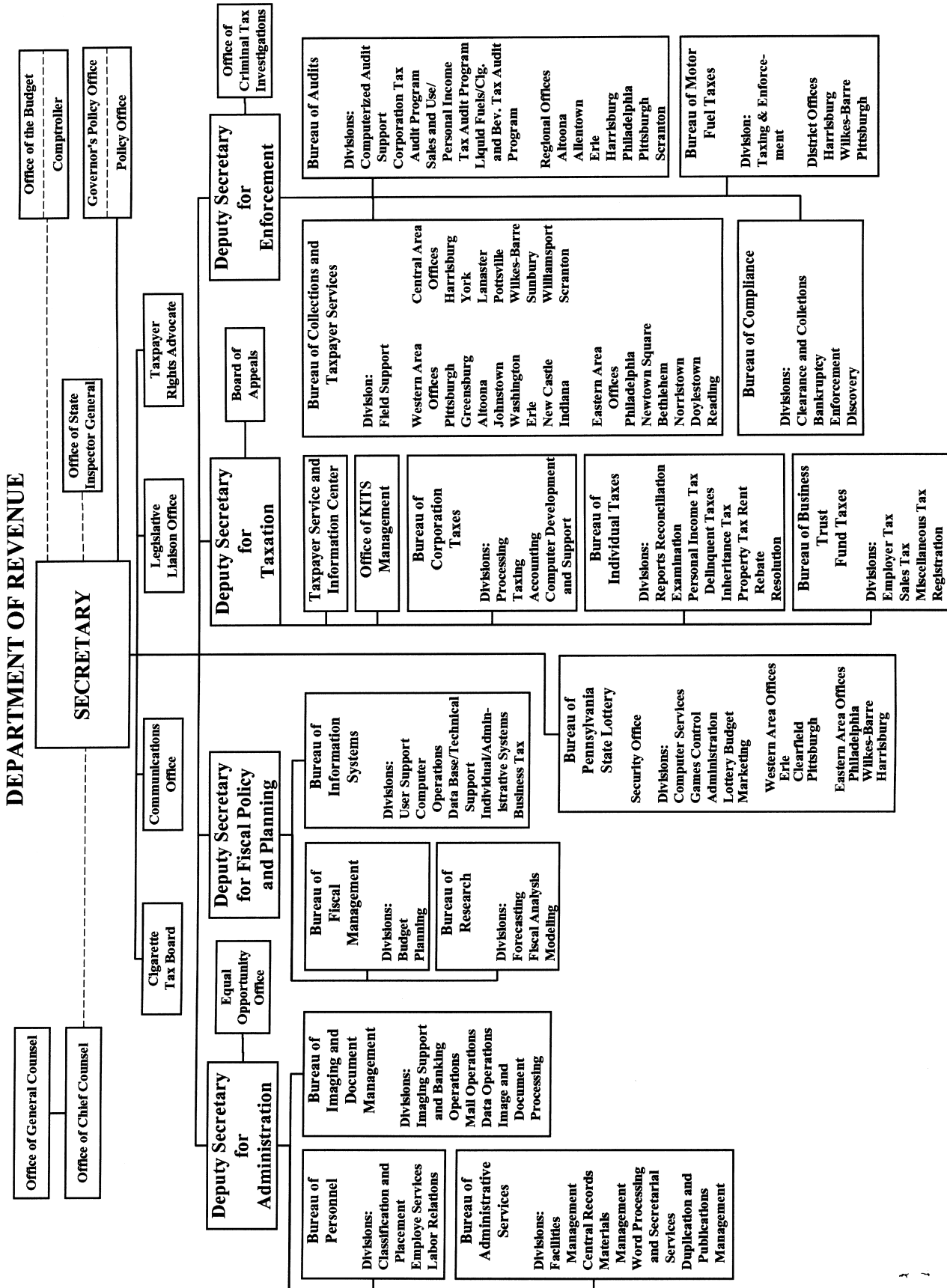
This statement of policy will take effect upon publication in the *Pennsylvania Bulletin*.

M. CHRISTINE ALICHNIE, Ph.D., R.N.,  
Chairperson

*(Editor's Note: The regulations of the Board, 49 Pa. Code Chapter 21, are amended by amending § 21.413 to read as set forth at 27 Pa.B. 6475.)*

**Fiscal Note:** Fiscal Note 16A-518 remains valid for the final adoption of the subject regulation.

[Pa.B. Doc. No. 98-1751. Filed for public inspection October 23, 1998, 9:00 a.m.]



# NOTICES

## COMMISSION ON CRIME AND DELINQUENCY

### Criminal Justice Research Symposium

The Pennsylvania Commission on Crime and Delinquency (PCCD) is sponsoring a Criminal Justice Research Symposium on November 16 and 17, 1998, at the Harrisburg Hilton and Towers. The Symposium, entitled "Merging Practice, Policy and Evaluation," will focus on important Statewide and National research in the criminal justice field. Findings from the latest important research will be presented, along with workshops on conducting research and using evaluation results to inform policy and practice.

The following panels and workshops are tentatively scheduled: Effectiveness of the Drug Abuse Resistance Education (DARE) Program; Evaluation of Drug Courts; Evaluation of Boot Camps; Using GIS (Geographical

Information Systems) in Criminal Justice; Effectiveness of Expanded Juvenile Waiver Provisions; Using the Internet for Research; Evaluation Research for Practitioners; Using Self-Report Surveys; and Measuring Recidivism.

Vendors from the criminal justice field have been invited to participate in this Statewide symposium and to share their research expertise, survey research services, publications and related materials with conference attendees.

Penn State Harrisburg has been contracted to facilitate the conference. For additional information please contact Jennifer Burns, Penn State Harrisburg at (717) 948-6428.

JAMES THOMAS,  
*Executive Director*

[Pa.B. Doc. No. 98-1752. Filed for public inspection October 23, 1998, 9:00 a.m.]

## DEPARTMENT OF BANKING

### Action on Applications

The Department of Banking of the Commonwealth of Pennsylvania, under the authority contained in the act of November 30, 1965 (P. L. 847, No. 356), known as the Banking Code of 1965; the act of December 14, 1967 (P. L. 746, No. 345), known as the Savings Association Code of 1967; the act of May 15, 1933 (P. L. 565, No. 111), known as the Department of Banking Code; and the act of December 19, 1990 (P. L. 834, No. 198), known as the Credit Union Code, has taken the following action on applications received for the week ending October 13, 1998.

#### BANKING INSTITUTIONS

##### New Charter Applications

<i>Date</i>	<i>Name of Bank</i>	<i>Location</i>	<i>Action</i>
10-5-98	Community Trust Company Lemoyne Cumberland County	1013 Mumma Road Lemoyne Cumberland County	Commenced Operations
10-7-98	Community Bank of Chester County Exton Chester County <i>Correspondent:</i> Frederick E. Schea 312 Upper Stump Road Chalfont, PA 18914	Exton	Filed

##### Consolidations, Mergers and Absorptions

<i>Date</i>	<i>Name of Bank</i>	<i>Location</i>	<i>Action</i>
10-8-98	Northwest Savings Bank Warren Warren County Purchase of assets/assumption of liabilities of eight branch offices of National City Bank of Pennsylvania, Pittsburgh, located at: 301 Broad Street New Bethlehem Clarion County 1200 Old Town Road Clearfield Clearfield County	Warren    342 Main Street Wampum Lawrence County 102 East State Street Pleasantville Venango County	Approved



<i>Date</i>	<i>Name of Bank</i>	<i>Location</i>	<i>Action</i>
	1945 Douglas Parkway Erie Erie County	Front Street Fredericktown Washington County	
	22 North Main Street Union City Erie County	121 East Lincoln Avenue McDonald Washington County	

**Branch Applications**

<i>Date</i>	<i>Name of Bank</i>	<i>Location</i>	<i>Action</i>
9-21-98	FirstService Bank Lansdale Montgomery County	320 West Street Road Warminster Bucks County	Opened
10-3-98	Berks County Bank Reading Berks County	318 E. Penn Avenue Robesonia Heidelberg Township Berks County	Opened
10-6-98	Northwest Savings Bank Warren Warren County	148 West Pike Street Canonsburg Washington County	Approved
10-6-98	The Fidelity Deposit & Discount Bank Dunmore Lackawanna County	336-338 North Washington Avenue Scranton Lackawanna County	Approved
10-8-98	Berks County Bank Reading Berks County	4001 Perkiomen Ave. Exeter Township Berks County	Approved
10-13-98	Irwin Bank and Trust Company Irwin Westmoreland County	Shop N Save Supermarket Norwin Hills Shopping Center 8775 Norwin Avenue North Huntingdon Westmoreland County	Filed

**Branch Relocations/Consolidations**

<i>Date</i>	<i>Name of Bank</i>	<i>Location</i>	<i>Action</i>
12-8-97	Minersville Safe Deposit Bank and Trust Company Minersville Schuylkill County	<i>To:</i> 400 Sunbury Street Minersville Schuylkill County  <i>From:</i> 129 Sunbury Street Minersville Schuylkill County	Effective
8-21-98	Jefferson Bank Haverford Montgomery County	<i>Into:</i> 1607 Walnut Street Philadelphia Philadelphia County  <i>From:</i> 1430 Walnut Street Philadelphia Philadelphia County	Effective
10-8-98	Firsttrust Savings Bank Flourtown Montgomery County	<i>To:</i> Pike Plaza Shopping Center Second Street Pike Southampton Bucks County  <i>From:</i> Hampton Square Shopping Center Second Street Pike Southampton Bucks County	Approved

**Branch Discontinuances**

<i>Date</i>	<i>Name of Bank</i>	<i>Location</i>	<i>Action</i>
10-8-98	Laurel Bank Johnstown Cambria County 1000 Duquesne Boulevard Duquesne Allegheny County 104 Third Avenue Duncansville Blair County	Four branch offices at the following locations: 1705 Route 286 South Indiana Indiana County Route 31 Somerset Somerset County	Approved

**SAVINGS ASSOCIATIONS**

No activity.

**CREDIT UNIONS****Branch Applications**

<i>Date</i>	<i>Name of Credit Union</i>	<i>Location</i>	<i>Action</i>
9-8-98	Belco Community Credit Union Harrisburg Dauphin County	Regency Square 201 Good Drive East Hempfield Twp. Lancaster County	Opened

RICHARD C. RISHEL,  
*Secretary*

[Pa.B. Doc. No. 98-1753. Filed for public inspection October 23, 1998, 9:00 a.m.]

---

## DEPARTMENT OF BANKING

**Maximum Lawful Rate of Interest for Residential Mortgages for the Month of November 1998**

The Department of Banking of the Commonwealth of Pennsylvania, under the authority contained in section 301 of the act of January 30, 1974 (P. L. 13, No. 6) (41 P. S. § 301), hereby determines that the maximum lawful rate of interest for residential mortgages for the month of November, 1998, is 7 3/4 %.

The interest rate limitations under the State's usury statute were preempted to a great extent by Federal law, the Depository Institutions Deregulation and Monetary Control Act of 1980 (Pub. L. 96-221). Further preemption was instituted with the signing of Pub. L. 96-399, which overrode State interest rate limitations on any individual who finances the sale or exchange of residential real property which the individual owns and which the individual occupies or has occupied as his principal residence.

Each month the Department of Banking is required by State law to compute and announce the ceiling rate on residential mortgages in Pennsylvania. This maximum rate is determined by adding 2.50 percentage points to the yield rate on long-term government bonds as published by the Federal Reserve Board and/or the United States Treasury. The latest yield rate on long-term government securities is 5.34 to which was added 2.50 percentage points for a total of 7.84 that by law is rounded off to the nearest quarter at 7 3/4 %.

RICHARD C. RISHEL,  
*Secretary*

[Pa.B. Doc. No. 98-1754. Filed for public inspection October 23, 1998, 9:00 a.m.]

---

## DEPARTMENT OF COMMUNITY AND ECONOMIC DEVELOPMENT

**County Application for Homestead Exclusion**

In accordance with section 8587 of the act of May 5, 1998 (P. L. 301, No. 50) (act), the Department of Community and Economic Development gives notice of a correction to the County Application for Homestead Exclusion for use by assessors under § 8584(A) (relating to administration and procedure) of the act. The County Application for Homestead Exclusion has been revised to change the name of the form from "County Application for Homestead Exemption" to "County Application for Homestead Exclusion" and to add the word "supporting" to the third sentence of the application.

The revised sentence will now read "All supporting documentation will be kept confidential." The corrected application and instructions for completion of the application follow as Annex A. The form will remain in effect until changed by a notice in the *Pennsylvania Bulletin*.

Further information can be obtained from the Department of Community and Economic Development, Room 439, Forum Building, Harrisburg, PA 17120, (717) 720-1361.

SAMUEL A. MCCULLOUGH,  
*Secretary*

*(Editor's Note: The following replaces the application and instructions for completion published at 28 Pa. B. 4955 (October 3, 1998).)*

**Annex A**

**\_\_\_\_\_ County  
Application for Homestead Exclusion**

*Applications must be filed with the County Assessors Office by March 1st.*

*Please read instructions before completing application. All information supporting documentation will be kept confidential.*

1. Parcel Number ( and/or Map Number if different) \_\_\_\_\_

2. Property Address \_\_\_\_\_

3. Municipality \_\_\_\_\_ School District \_\_\_\_\_

4. Applicant Owner(s) \_\_\_\_\_

5. Mailing Address of Applicant (if different than property address)  
\_\_\_\_\_

6. Phone Number of Applicant: Daytime \_\_\_\_\_ Evening \_\_\_\_\_

7. Do you use this property as your primary residence? \_\_\_\_\_ Yes \_\_\_\_\_ No

8. Do you claim anywhere else as your primary residence? \_\_\_\_\_ Yes \_\_\_\_\_ No

9. Is your residence part of a cooperative or a condominium where property taxes are paid jointly? \_\_\_\_\_ Yes \_\_\_\_\_ No

If yes, do you pay a portion of the taxes? \_\_\_\_\_ Yes \_\_\_\_\_ No

10. Is your property used for other purposes besides your primary residence, such as a business or rental property? \_\_\_\_\_ Yes \_\_\_\_\_ No

If yes, what portion of the property is used for your primary residence? \_\_\_\_\_ %

Do you wish to seek a farmstead exclusion for the buildings or structures on this property? \_\_\_\_\_ Yes \_\_\_\_\_ No

If yes, is any, portion of the farm or buildings abated from property tax under another law or program? \_\_\_\_\_ Yes \_\_\_\_\_ No

Please read before signing: *Any person who knowingly files an application which is false to any material matter shall be subject to payment taxes due, plus interest, plus penalty and shall be subject to prosecution as a misdemeanor of the third degree and fine of up to \$2,500*

I hereby certify that all the above information is true and correct

\_\_\_\_\_  
Signature

\_\_\_\_\_  
Date

**OFFICIAL USE ONLY**

Date Filed \_\_\_\_\_

Accepted

Rejected

Reviewed by \_\_\_\_\_

Date Reviewed \_\_\_\_\_

Applicable Years \_\_\_\_\_

Homestead Value \_\_\_\_\_

Farmstead Value \_\_\_\_\_

**Assessment Information:**

Land \_\_\_\_\_

Improvements \_\_\_\_\_

TOTAL \_\_\_\_\_

## INSTRUCTIONS

### APPLICATION FOR HOMESTEAD & FARMSTEAD EXCLUSIONS

Act 50 of 1998 permits counties, school districts and municipalities to make use of a homestead property tax exclusion as long as property tax millage rates are not increased to compensate for revenue lost from a homestead exclusion. Under a homestead property tax exclusion, the assessed value of each home is reduced by the same amount before the property tax is computed. Act 50 permits individuals to apply for a Homestead Exclusion, even though a Homestead Exclusion may not have been adopted by a local taxing body in which you reside.

1. Fill in the parcel number and the map number (if two different numbers) of the property for which you are seeking a homestead exclusion. You can find the parcel number and map number on your real property tax bill. If you do not have a real property tax bill, call your local tax collector or county assessment office (555-555-5555).
2. Fill in the address of the property for which you are seeking a homestead exclusion.
3. Fill in your municipality and school district. If you are not sure what your municipality or school district are, contact your local tax collector or county assessment office (555-555-5555).
4. Fill in your name and the name of other owners of record, such as your spouse or a co-owner of the property. You must be recorded owners to apply for the exclusion.
5. If your mailing address differs from the address of the property for which you are seeking a homestead exclusion, fill in your mailing address.
6. Please list phone number where you can be reached during the day, and the evening, if you are unavailable during the day.
7. Is this property your primary residence?

The Homestead Exclusion can only be claimed once as a place of primary residence or domicile. "Domicile" is the fixed place of abode where the owner intends to reside permanently, not temporarily. "Domicile" is the place where a person makes their home, until something happens that the person adopts another home. You may be asked to provide proof that this property is your residence, such as your driver's license, your voter registration card, your personal income tax form or your local earned income tax form.

8. Do you have another residence which you claim as your primary residence? For instance, do you claim another state as your primary residence, or another county in Pennsylvania?
9. If you live in a unit of a cooperative or a condominium and you pay taxes jointly through a management agent or association, rather than paying your taxes separately from other units, check yes. If so, please provide the percentage of overall tax you pay. You may be asked to provide a contact to confirm this information.
10. Check yes if the property for which you are seeking a homestead exclusion is used for other purposes, such as a business or rental property. If so, please indicate what portion of the property is used as your private residence.

Check yes if you believe your property qualifies for the farmstead exclusion. If yes, please indicate what portion of the property is exempted, excluded or abated from real property taxation under any other law (e.g., Clean and Green or Act 515). You may be asked to provide proof that buildings and structures are used for commercial agricultural activity, such as the net income or loss schedule from your state or federal income tax forms.

Only buildings and structures on farms which are at least ten contiguous acres in area and used as the primary residence (domicile) of the owner are eligible for a farmstead exclusion. The buildings and structures must be used for commercial agricultural production to store farm products produced on the farm, to house animals maintained on the farm, or to store agricultural supplies or machinery and equipment used on the farm.

#### **Change in Use**

When the use of a property approved as homestead or farmstead property changes so that the property no longer qualifies for the homestead or farmstead exclusion, property owners must notify the assessor within 45 days of the change in use. If the use of your property changes and you are not sure if it still qualifies for the homestead or farmstead exclusion, you should contact the assessor.

#### **False or Fraudulent Applications**

The assessor may select, randomly or otherwise, applications to review for false or fraudulent information. Any person who files an application which contains false information, or who does not notify the assessor of a change in use which no longer qualifies as homestead or farmstead property, will be required to:

- Pay the taxes which would have been due but for the false application, plus interest.
- Pay a penalty equal 10% of the unpaid taxes.
- If convicted of filing a false application, be guilty of a misdemeanor of the third degree and be sentenced to pay a fine not exceeding \$2,500.

By signing and dating this form, the applicant is affirming or swearing that all information contained in the form is true and correct.

Applications must be filed before March 1 of each year. Please return to:

\_\_\_\_\_  
 \_\_\_\_\_  
 \_\_\_\_\_

For Questions on the Homestead Exclusion, please contact your local tax collector or the \_\_\_\_\_ County Assessment office at xxx-xxx-xxxx, office hours x:00 to x:00, Mon. through Fri. If your application has been denied, you will receive a written notice of the denial by June 30.

[Pa.B. Doc. No. 98-1755. Filed for public inspection October 23, 1998, 9:00 a.m.]

## DEPARTMENT OF CONSERVATION AND NATURAL RESOURCES

### Tunkhannock Creek Conservation Plan

The Department of Conservation and Natural Resources (Department), Bureau of Recreation and Conservation has approved the "Tunkhannock Creek Conservation Plan" (Plan) and is placing the Tunkhannock Creek, the watershed and all tributaries covered in the Plan in Susquehanna, Lackawanna and Wyoming Counties on the Pennsylvania Rivers Conservation Registry (Registry).

On April 9, 1998, the Pennsylvania Environmental Council submitted the Tunkhannock Creek Conservation Plan and other required information to gain Registry status.

After review of the Plan and other information, the Department has determined that Pennsylvania Rivers Conservation Program requirements have been satisfied and places the following on the Registry:

1. The watershed area of Tunkhannock Creek (Susquehanna, Lackawanna and Wyoming Counties) from the confluence with the North Branch Susquehanna River to its headwaters—413 square miles.
2. All tributary streams within the Tunkhannock Creek watershed.

This action becomes effective October 24, 1998. Projects identified in the Tunkhannock Creek Conservation Plan become eligible for implementation, development or acquisition grant funding through the PA Rivers Conservation Program.

A copy of the Final Plan is available for review at:

Pennsylvania Environmental Council, 129 South Franklin Street, Wilkes-Barre, PA 18766, (717) 408-4997 and

Department of Conservation and Natural Resources, Rachel Carson State Office Building, 400 Market Street, 6th Floor, Harrisburg, PA 17101, (717) 787-2316.

Maps and supporting data are on file at the Wilkes-Barre Office of the Pennsylvania Environmental Council.

JOHN C. OLIVER,  
*Secretary*

[Pa.B. Doc. No. 98-1756. Filed for public inspection October 23, 1998, 9:00 a.m.]

# DEPARTMENT OF ENVIRONMENTAL PROTECTION

## Applications, Actions and Special Notices

### APPLICATIONS

#### APPLICATIONS RECEIVED UNDER THE PENNSYLVANIA CLEAN STREAMS LAW AND THE FEDERAL CLEAN WATER ACT

[National Pollution Discharge Elimination System Program (NPDES)]

#### DISCHARGE OF CONTROLLED INDUSTRIAL WASTE AND SEWERAGE WASTEWATER

##### (Part I Permits)

The following parties have applied for an NPDES permit to discharge controlled wastewaters into the surface waters of this Commonwealth. Unless otherwise indicated, on the basis of preliminary review and application of lawful standards and regulations, the Department of Environmental Protection (Department) proposes to issue a permit to discharge, subject to certain effluent limitations and special conditions. These proposed determinations are tentative.

Where indicated, the EPA, Region III, Regional Administrator has waived the right to review or object to this proposed permit action under the waiver provision 40 CFR 123.6E.

Persons wishing to comment on the proposed permit are invited to submit a statement to the office noted above the application within 30 days from the date of this public notice. Comments received within this 30-day period will be considered in the formulation of the final determinations regarding this application. Responses should include the name, address and telephone number of the writer and a concise statement to inform the Department of the exact basis of a comment and the relevant facts upon which it is based. A public hearing may be held if the responsible office considers the public response significant.

Following the 30-day comment period, the Program Manager will make a final determination regarding the proposed permit. Notice of this determination will be published in the *Pennsylvania Bulletin* at which time this determination may be appealed to the Environmental Hearing Board.

The application and related documents, proposed effluent limitations and special conditions, comments received and other information are on file and may be inspected and arrangements made for copying at the office indicated above the application.

Persons with a disability who wish to attend the hearing and require an auxiliary aid, service or other accommodation to participate in the proceedings, should contact the specified program. TDD users may contact the Department through the Pennsylvania AT&T Relay Service at (800) 654-5984.

#### Applications for National Pollutant Discharge Elimination System (NPDES) permit to discharge to State waters.

*Southeast Regional Office: Regional Manager, Water Management, Lee Park, Suite 6010, 555 North Lane, Conshohocken, PA 19428, (610) 832-6130.*

**PA 0054925.** Industrial waste, **The SICO Company**, 15 Mount Joy Street, Mount Joy, PA 17552.

This application is for renewal of an NPDES permit to discharge treated groundwater from a groundwater remediation system serving The SICO Company located at Turkey Hill Minit Market on East Philadelphia Avenue in Douglass Township, **Montgomery County**. This is an existing discharge to dry swale to Minister Creek.

The receiving stream is classified for the following uses: trout stocking fishery, high quality trout stocking fishery.

The proposed effluent limits for Outfall 001, based on an average flow of 10,000 gallons per day are as follows:

Parameter	Average Monthly (mg/l)	Maximum Daily (mg/l)	Instantaneous Maximum (mg/l)
Benzene	0.001	0.002	0.0025
Total BETX	0.1	0.2	0.25
Ethylbenzene	monitor	monitor	
Toluene	monitor	monitor	
Total Xylene	monitor	monitor	
pH	within limits of 6.0—9.0 standard units at all times		

The EPA waiver is in effect.

*Northeast Region: Environmental Protection Manager, Water Management, 2 Public Square, Wilkes-Barre, PA 18711-0790, (717) 826-2553.*

**PA 0063169.** Industrial waste, SIC: 5142, **Pocono Foods, Inc.**, Route 611, Mt. Bethel, PA 18343.

This proposed action is for renewal of an NPDES permit to discharge treated process wastewater and stormwater into the Allegheny Creek in Upper Mount Bethel Township, **Northampton County**.

The receiving stream is classified for the following uses: cold water fishery, aquatic life, water supply and recreation.

For the purpose of evaluating effluent requirements for TDS, NO<sub>2</sub>-NO<sub>3</sub>, fluoride and phenolics, the existing downstream potable water supply (PWS) considered during the evaluation is the Easton Water Authority located on the Delaware River.

*Outfall 001*

The proposed effluent limits based on a design flow of .01 mgd are:

<i>Parameter</i>	<i>Monthly Average (mg/l)</i>	<i>Daily Maximum (mg/l)</i>	<i>Instantaneous Maximum (mg/l)</i>
BOD <sub>5</sub>	115	230	
Total Suspended Solids	139	278	
Oil and Grease	15.0	30.0	
NH <sub>3</sub> -N	20.0	40.0	50.0
Fecal Coliform			
(5-1 to 9-30)	200/100 ml as a geometric average		
(10-1 to 4-30)	400/100 ml as a geometric average		
pH	6.0—9.0 standard units at all times		
Total Residual Chlorine			
(1st Month—24th Month)	monitor and report		
(25th Month—Expiration)	1.2		2.8

*Outfall 002*—Stormwater only. There are no specific limitations for this discharge.

The EPA waiver is in effect.

**PA 0063240.** Sewerage, **Lehigh Township Municipal Authority (Danielsville STP)**, 1069 Municipal Road, Walnutport, PA 18088.

This proposed action is for renewal of an NPDES permit to discharge treated sewage into Bertsch Creek in Lehigh Township, **Northampton County**.

The receiving stream is classified for the following uses: cold water fishery, aquatic life, water supply and recreation.

For the purpose of evaluating effluent requirements for TDS, NO<sub>2</sub>-NO<sub>3</sub>, fluoride and phenolics, the existing downstream potable water supply (PWS) considered during the evaluation is The City of Allentown located on the Lehigh River.

The proposed effluent limits for Outfall 001, based on a design flow of .30 mgd are:

<i>Parameter</i>	<i>Monthly Average (mg/l)</i>	<i>Weekly Average (mg/l)</i>	<i>Instantaneous Maximum (mg/l)</i>
CBOD <sub>5</sub>	25.0	40.0	50.0
Total Suspended Solids	30.0	45.0	60.0
NH <sub>3</sub> -N			
(5-1 to 10-31)	4.0		8.0
(11-1 to 4-30)	12.0		24.0
Dissolved Oxygen	a minimum of 5.0 mg/l at all times		
Fecal Coliform			
(5-1 to 9-30)	200/100 ml as a geometric mean		
(10-1 to 4-30)	2,000/100 ml as a geometric mean		
pH	6.0—9.0 standard units at all times		
Total Residual Chlorine			
(First Month—36th Month)	monitor and report		
(37th Month—Expiration)	.25		.58
Total Copper		monitor and report	
Total Lead		monitor and report	
Total Zinc		monitor and report	

The EPA waiver is in effect.

**PA 0062448.** Sewerage, **Helen Judge, c/o Sanford D. Beecher, Esquire**, 402 Broad Street, Milford, PA 18337.

This proposed action is for renewal of an NPDES permit to discharge treated sewage from a single residence sewage treatment plant into Nitche Pond in Dingman Township, **Pike County**.

The receiving stream is classified for the following uses: aquatic life—cold water fishery, high quality water supply and recreation.

Effluent limits for TDS, NO<sub>2</sub>-NO<sub>3</sub>, fluoride and phenolics are evaluated at the point of discharge.

The proposed effluent limits for Outfall 001, based on a design flow of .0004 mgd are:

<i>Parameter</i>	<i>Monthly Average (mg/l)</i>	<i>Instantaneous Maximum (mg/l)</i>
CBOD <sub>5</sub>	25.0	50.0
Total Suspended Solids	30.0	60.0
Fecal Coliform (5-1 to 9-30)	200/100 ml as a geometric mean	
(10-1 to 4-30)	2,000/100 ml as a geometric mean	
pH	6.0—9.0 standard units at all times	
Total Residual Chlorine	monitor and report	

The EPA waiver is in effect.

*Southcentral Regional Office: Regional Water Management Program Manager, 909 Elmerton Avenue, Harrisburg, PA 17110-8200, (717) 705-4707.*

**PA 0110361.** Sewage, SIC: 4952, **Freedom Township Water and Sewer Authority**, Municipal Building, P. O. Box 156, East Freedom, PA 16637.

This application is for renewal of an NPDES permit for an expanded discharge of treated sewage to Frankstown Branch, in Blair Township, **Blair County**.

The receiving stream is classified for trout stocking fishes, recreation, water supply and aquatic life. For the purpose of evaluating effluent requirements for TDS, NO<sub>2</sub>-NO<sub>3</sub>, fluoride and phenolics, the existing downstream potable water supply intake considered during the evaluation was United Water Company located near Harrisburg. The discharge is not expected to impact any potable water supply.

The proposed interim effluent limits for Outfall 001 for a design flow of 0.30 mgd are:

<i>Parameter</i>	<i>Average Monthly (mg/l)</i>	<i>Average Weekly (mg/l)</i>	<i>Maximum Daily (mg/l)</i>	<i>Instantaneous Maximum (mg/l)</i>
CBOD <sub>5</sub>	25	40	XXX	50
Total Suspended Solids	30	45	XXX	60
NH <sub>3</sub> -N (5-1 to 10-31)	15	XXX	XXX	30
Total Residual Chlorine		monitor and report		
Dissolved Oxygen		minimum of 5.0 at all times		
pH		from 6.0—9.0 inclusive		
Fecal Coliforms (5-1 to 9-30)		200/100 ml as a geometric average		
(10-1 to 4-30)		22,000/100 ml as a geometric average		

The proposed final interim effluent limits for Outfall 001 for a design flow of 0.60 mgd are:

<i>Parameter</i>	<i>Average Monthly (mg/l)</i>	<i>Average Weekly (mg/l)</i>	<i>Maximum Daily (mg/l)</i>	<i>Instantaneous Maximum (mg/l)</i>
CBOD <sub>5</sub>	25	40	XXX	50
Total Suspended Solids	30	45	XXX	60
NH <sub>3</sub> -N (5-1 to 10-31)	9	XXX	XXX	18
Total Residual Chlorine	0.5	XXX	XXX	1.6
Dissolved Oxygen		minimum of 5.0 at all times		
pH		from 6.0—9.0 inclusive		
Fecal Coliforms (5-1 to 9-30)		200/100 ml as a geometric average		
(10-1 to 4-30)		13,000/100 ml as a geometric average		

The EPA waiver is in effect.

*Northcentral Region: Environmental Program Manager, Water Management Program, 208 West Third Street, Suite 101, Williamsport, PA 17701-6448, (717) 327-3666.*

**PA 0208728.** Sewerage, SIC: 4952, **Mountain Top Area Municipal Authority**, P. O. Box 275, Snow Shoe, PA 16874.

This proposed action is for renewal of an NPDES permit for an existing discharge of treated sewage wastewater to North Fork Beek Creek in Snow Shoe Township, **Centre County**.

The receiving stream is classified for the following uses: cold water fishes, aquatic life, water supply and recreation. For the purposes of evaluating effluent requirements for TDS, NO<sub>2</sub>-NO<sub>3</sub>, fluoride and phenolics, the existing downstream potable water supply (PWS) considered during the evaluation is PA American Water Company located at Milton.



The proposed effluent limits for Outfall 001, based on a design flow of 0.232 mgd, are:

<i>Parameter</i>	<i>Average Monthly (mg/l)</i>	<i>Average Weekly (mg/l)</i>	<i>Instantaneous Maximum (mg/l)</i>
CBOD <sub>5</sub>	25	40	50
TSS	30	45	60
Total Cl <sub>2</sub> Residual	1.0		3.3
Fecal Coliforms (5-1 to 9-30)		200 col/100 ml as a geometric mean	
(10-1 to 4-30)		2,000 col/100 ml as a geometric mean	
pH		6.0—9.0 at all times	

The EPA waiver is in effect.

**PA 0010596.** SIC: 2011, **Shamokin Township Realty, Inc.**, 1100 Flushing Avenue, Brooklyn, NY 11237.

This proposed action is for renewal of an NPDES permit for discharge of treated industrial waste to Bennys Run in Shamokin Township, **Northumberland County**.

The receiving stream is classified for the following uses: cold water fishery and aquatic life, water supply and recreation.

For the purpose of evaluating effluent requirements for TDS, NO<sub>2</sub>-NO<sub>3</sub>, fluoride and phenolics, the downstream potable water supply (PWS) considered during the evaluation is the Dauphin Consolidated Water Company located approximately 60 miles downstream.

The proposed effluent limits for Outfall 001, based on a design flow of 0.035 mgd, are:

<i>Specific Substance</i>	<i>Monthly Average</i>	<i>Daily Maximum</i>	<i>Instantaneous Maximum</i>
BOD <sub>5</sub>	42	84	105
TSS	60	120	150
NH <sub>3</sub> -N (5-1 to 10-31)	10	20	25
(11-1 to 4-30)	30	60	75
Oil and Grease	15	30	30
Chlorine Residual (T)	1.0		2.3
Fecal Coliforms	400/100 ml as a geometric mean		
pH	6.0—9.0 su at all times.		

The EPA waiver is in effect.

*Southwest Regional Office: Water Management Program Manager, 400 Waterfront Drive, Pittsburgh, PA 15222-4745, (412) 442-4000.*

**PA 0216275.** Sewage, **RJM Real Estate Company**, 67 Seal Road, Eighty Four, PA 15330.

This application is for renewal of an NPDES permit to discharge treated sewage from the Valley Sewage Treatment Plant in Somerset Township, **Washington County**.

The following effluent limitations are proposed for discharge to the receiving waters, known as the tributary of North Branch Pigeon Creek, which are classified as a warm water fishery with existing and/or potential uses for aquatic life, water supply and recreation. The first downstream potable water supply intake from this facility is the Pennsylvania American Water Company—Pittsburgh.

*Outfall 001:* existing discharge, design flow of 0.0015 mgd.

<i>Parameter</i>	<i>Concentration (mg/l)</i>			<i>Instantaneous Maximum</i>
	<i>Average Monthly</i>	<i>Average Weekly</i>	<i>Maximum Daily</i>	
CBOD <sub>5</sub>	25			50
Suspended Solids	30			60
Ammonia Nitrogen (5-1 to 10-31)	4			8
(11-1 to 4-30)	12			24
Fecal Coliform (5-1 to 9-30)	200/100 ml as a geometric mean			
(10-1 to 4-30)	4,000/100 ml as a geometric mean			
Total Residual Chlorine (1st month—36th month)	monitor and report			
(37th month—expiration)	0.7			1.7
Dissolved Oxygen	not less than 3.0 mg/l			
pH	not less than 6.0 nor greater than 9.0			

*Other Conditions:*

The EPA waiver is in effect.

*Northwest Regional Office: Regional Manager, Water Management, 230 Chestnut Street, Meadville, PA 16335, (814) 332-6942.*

**PA 0005053, Amendment No. 2.** Industrial waste, SIC: 4911, **GPU Generation, Inc.**, Warren Generating Station, 2325 Pennsylvania Avenue-West Ext., Warren, PA 16365.

This application is for amendment of an NPDES permit, to discharge treated industrial waste, noncontact cooling water and stormwater to the Allegheny River in Conewango Township, **Warren County**. This is an existing discharge.

The receiving water is classified for the following uses: warm water fishes, aquatic life, water supply and recreation. For the purpose of evaluating effluent requirements for TDS, NO<sub>2</sub>-NO<sub>3</sub>, fluoride and phenolics, the existing/proposed downstream potable water supply considered during the evaluation is the Emlenton Water Company on the Allegheny River located at Emlenton, approximately 72 miles below point of discharge.

The proposed discharge limits, based on a design flow of 55.46 mgd, are:

*Outfall No. 001 (Interim Limits)*

<i>Parameter</i>	<i>Average Monthly (mg/l)</i>	<i>Maximum Daily (mg/l)</i>	<i>Instantaneous Maximum (mg/l)</i>
Flow (mgd)	XX		
Total Residual Chlorine			.2
Heat Rejection Rate	15,306 x 10 <sup>6</sup> (BTU)		
pH	6.0—9.0 at all times		

XX—Monitor and Report on monthly DMRs.

\*\*—Flow is calculated from pump curves and operation time.

\*\*\*—Sample only if discharging chlorinated water.

\*\*\*\*—The temperature of the intake and discharge are measured and recorded hourly.

The proposed discharge limits, based on a design flow of n/a mgd, are:

*Outfall No. 001 (Final Limits)*

<i>Parameter</i>	<i>Average Monthly (mg/l)</i>	<i>Maximum Daily (mg/l)</i>	<i>Instantaneous Maximum (mg/l)</i>
------------------	-----------------------------------	---------------------------------	---

This outfall shall contain uncontaminated stormwater runoff only.

Refer to Special Condition A of the permit.

The proposed discharge limits, based on a design flow of 2.21 mgd, are:

*Outfall No. 002/003 (Interim Limits)*

<i>Parameter</i>	<i>Average Monthly (mg/l)</i>	<i>Maximum Daily (mg/l)</i>	<i>Instantaneous Maximum (mg/l)</i>
Flow (mgd)	XX		
Total Suspended Solids	30	100	
Oil and Grease	15	20	30
pH	6.0—9.0 at all times		

XX—Monitor and Report on monthly DMRs.

The proposed discharge limits, based on a design flow of 0.029 mgd, are:

*Outfall No. 002 (Final Limits)*

<i>Parameter</i>	<i>Average Monthly (mg/l)</i>	<i>Maximum Daily (mg/l)</i>	<i>Instantaneous Maximum (mg/l)</i>
Flow (mgd)	XX		
Total Suspended Solids	30	70	
Iron	3.5	7.0	
pH	6.0—9.0 at all times		

XX—Monitor and Report on monthly DMRs.

The proposed discharge limits, based on a design flow of n/a mgd, are:

*Outfall No. 004*

<i>Parameter</i>	<i>Average Monthly (mg/l)</i>	<i>Maximum Daily (mg/l)</i>	<i>Instantaneous Maximum (mg/l)</i>
------------------	-----------------------------------	---------------------------------	---

There shall be no discharge from this outfall except for a discharge that occurs as a result of a 10 year/24 hour or larger rainfall event. Each discharge shall also be monitored for cause, frequency, duration and quantity of flow. This data is to be reported monthly as an attachment to the monthly Discharge Monitoring Reports. The permittee shall submit notice of any discharge to the Department within 24 hours of becoming aware of the discharge. If this information is provided orally, a written submission must be provided within 5 days.

pH 6.0—9.0 at all times

*Note:* This outfall will no longer discharge once the plant closure is complete

The proposed discharge limits, based on a design flow of n/a mgd, are:

*Outfall No. 005*

<i>Parameter</i>	<i>Average Monthly (mg/l)</i>	<i>Maximum Daily (mg/l)</i>	<i>Instantaneous Maximum (mg/l)</i>
This discharge shall consist of uncontaminated stormwater runoff only.			

Refer to Special Condition A in Part C.

The EPA waiver is not in effect.

**PA 0222623.** Sewage. **CSX Transportation, Inc.—New Castle Rail Yard**, Route 168, New Castle, PA 16101.

This application is for a new NPDES permit, to discharge treated sewage to Shenango River in Taylor Township, **Lawrence County**. This is a new discharge.

The receiving water is classified for the following uses: warm water fishes, aquatic life, water supply and recreation. For the purpose of evaluating effluent requirements for TDS, NO<sub>2</sub>-NO<sub>3</sub>, fluoride and phenolics, the existing/proposed downstream potable water supply considered during the evaluation is the Beaver Falls Municipal Authority intake on the Beaver River located at Beaver Falls, approximately 17 miles below point of discharge.

The proposed discharge limits for Outfall No. 001, based on a design flow of 0.0015 mgd, are:

<i>Parameter</i>	<i>Average Monthly (mg/l)</i>	<i>Instantaneous Maximum (mg/l)</i>
CBOD <sub>5</sub>	10	20
TSS	20	40
Fecal Coliform (all year)	200/100 ml as a geometric average	
Total Residual Chlorine	1.5	3.5
pH	6.0—9.0 at all times	

The EPA waiver is in effect.

**PA 0221287.** Sewage. **Suburban Animal Clinic**, 102 Thorncrest Drive, Butler, PA 16002.

This application is for renewal of an NPDES permit, to discharge treated sewage to an Unnamed Tributary to Thorn Creek in Penn Township, **Butler County**. This is an existing discharge.

The receiving water is classified for the following uses: cold water fishes, aquatic life, water supply and recreation. For the purpose of evaluating effluent requirements for TDS, NO<sub>2</sub>-NO<sub>3</sub>, fluoride and phenolics, the existing/proposed downstream potable water supply considered during the evaluation is Zelenople Water Works on the Connoquenessing Creek located at river mile 22.47 miles, which is, approximately 15.9 miles below point of discharge.

The proposed discharge limits for Outfall No. 001, based on a design flow of 0.0004 mgd, are:

<i>Parameter</i>	<i>Average Monthly (mg/l)</i>	<i>Instantaneous Maximum (mg/l)</i>
CBOD <sub>5</sub>	10	20
TSS	20	40
Fecal Coliform	200/100 ml as a geometric average	
Total Residual Chlorine	1.5	3.5
pH	6.0—9.0 at all times	

The EPA waiver is in effect.

---

### Proposed NPDES Permit Renewal Actions for Minor Sewage Discharges

---

The following parties have applied to renew their current NPDES permit to allow the continued discharge of controlled wastewaters into the surface waters of this Commonwealth. The Department of Environmental Protection (Department) has made a tentative determination to renew these permits and proposes to issue them, subject to their current permit effluent limitations, and monitoring and reporting requirements, with appropriate and necessary updated requirements to reflect new or changed regulations and other requirements. The updates may include, but will not be limited to, applicable permit conditions and/or requirements addressing combined sewer overflows (CSOs), municipal sewage sludge management and total residual chlorine control (TRC). Any major changes to or deviations from the terms of the existing permit will be documented and published with the final Department actions.

The EPA, Region III, Regional Administrator has waived the right to review or object to these proposed permit actions under the waiver provision 40 CFR 123.6E.

Persons wishing to comment on the proposed permits are invited to submit a statement to the Field Office indicated as the office responsible, within 30 days from the date of this public notice. Comments received within this 30-day period will be considered in the formulation of the final determinations regarding these applications and proposed permit actions. Comments should include the name, address and telephone number of the writer and a brief statement to inform the Field Office of the basis of the comment and the relevant facts upon which it is based. A public hearing may be held if the Field Office considers the public response significant.

Following the 30-day comment period, the Water Management Program Manager will make a final determination regarding the proposed permit action. Notice of this determination will be published in the *Pennsylvania Bulletin* at which time this determination may be appealed to the Environmental Hearing Board.

The permit renewal application and related documents, proposed effluent limitations and special conditions, comments received and other information are on the Department's file. The documents may be inspected at, or a copy requested from, the Field Office that has been indicated above the application notice.

*Northeast Regional Office: Regional Water Management Program Manager, 2 Public Square, Wilkes-Barre, PA 18711-0790, (717) 826-2511.*

<i>NPDES No.</i>	<i>Facility Name and Address</i>	<i>County and Municipality</i>	<i>Tributary Stream</i>	<i>New Permit Requirements</i>
PA 0063207	Scott Township Sewer and Water Authority R. R. 1, Box 324 Jermyn, PA 18433	Lackawanna Scott Township	South Branch Tunkhannock Creek	TRC
PA 0060445	PA Historical and Museum Commission P. O. Box 1026 Harrisburg, PA 17108-1026	Luzerne Foster Township	Unnamed Tributary to Black Creek	None

### DISCHARGE OF CONTROLLED INDUSTRIAL WASTE AND SEWERAGE WASTEWATER

#### Applications under the Pennsylvania Clean Streams Law

##### (Part II Permits)

The following permit applications and requests for plan approval have been received by the Department of Environmental Protection (Department). Persons objecting on the grounds of public or private interest to the approval of an application or submitted plan may file a written protest with the Department at the address indicated above each permit application or plan. Each written protest should contain the following: name, address and telephone number; identification of the plan or application to which the protest is addressed; and a concise statement in sufficient detail to inform the Department of the exact basis of the protest and the relevant facts upon which it is based. The Department may conduct a fact-finding hearing or an informal conference in response to any given protest. Each writer will be notified in writing of the time and place if a hearing or conference concerning the plan, action or application to which the protest relates is held. To insure consideration by the Department prior to final action or permit applications and proposed plans, initial protests and additions or amendments to protests already filed should be filed within 15 calendar days from the date of this issue of the *Pennsylvania Bulletin*. A copy of each permit application and proposed plan is on file in the office indicated and is open to public inspection.

Persons with a disability who wish to attend the hearing and require an auxiliary aid, service or other accommodation to participate in the proceedings, should contact the specified program. TDD users may contact the Department through the Pennsylvania AT&T Relay Service at (800) 654-5984.

#### Industrial waste and sewerage applications under The Clean Streams Law (35 P. S. §§ 691.1—691.1001).

*Southeast Regional Office: Regional Water Management Program Manager, Lee Park, Suite 6010, 555 North Lane, Conshohocken, PA 19428, (610) 832-6130.*

**WQM Permit No. 0998419.** Sewerage. **Haycock Camping Ministries**, 3100 School Road, Kintnersville,

PA 18930. This project is for the construction and operation of a lagoon sewage treatment plant with spray irrigation located in Springfield Township, **Bucks County**.

**WQM Permit No. 2398409.** Sewerage. **Leonard Lowinski and Ira Saft**, 241-261 Woodhill Lane, Media, PA 19063. This project is for the construction and operation of two small flow treatment facilities to replace a failing on lot system at two adjacent properties located in Upper Providence Township, **Delaware County**.

*Northeast Regional Office: Water Management Program Manager, 2 Public Square, Wilkes-Barre, PA 18711-0790, (717) 826-2511.*

**A. 4898403.** Sewerage. **City of Bethlehem**, 10 East Church Street, Bethlehem, PA 18018. Application to construct a screening chamber located in the City of Bethlehem, **Northampton County**. Application received in the Regional Office—October 2, 1998.

*Northwest Regional Office: Regional Water Management Program Manager, 230 Chestnut Street, Meadville, PA 16335-3481, (814) 332-6942.*

**WQM Permit No. 1098409.** Sewage. **Ronald W. Drent, SRSTP**, 974 Red Clover Dr., Aurora, IL 60504. This project is for the construction of a single residence sewage treatment plant in Adams Township, **Butler County**.

### INDIVIDUAL PERMITS

#### (PAS)

#### NPDES Individual

The following parties have applied for an NPDES permit to discharge stormwater from a proposed construction activity into the surface waters of this Commonwealth. Unless otherwise indicated on the basis of preliminary review and application of lawful standards and regulations, the Department of Environmental Protection (Department) proposes to issue a permit to discharge, subject to certain limitations set forth in the permit and special conditions. These proposed determinations are tentative. Limitations are provided in the permit as erosion and sedimentation control measures and facilities which restrict the rate and quantity of sediment discharged.

Where indicated, the EPA, Region III, Regional Administrator has waived the right to review or object to this proposed permit action under the waiver provision 40 CFR 123.24(d).

Persons wishing to comment on the proposed permit are invited to submit a statement to the Regional Office or County Conservation District Office indicated as the responsible office, within 30 days from the date of this public notice. A copy of the written comments should be sent to the County Conservation District Office. Comments reviewed within this 30-day period will be considered in the formulation of the final determinations regarding this application. Responses should include the name, address and telephone number of the writer and a concise statement to inform the Regional Office of the exact basis of a comment and the relevant facts upon which it is based. A public hearing may be held if the Regional Office considers the public response significant.

Following the 30-day comment period, the Water Program Manager will make a final determination regarding the proposed permit. Notice of this determination will be published in the *Pennsylvania Bulletin* at which time this determination may be appealed to the Environmental Hearing Board.

The application and related documents, including the erosion and sedimentation control plan for the construction activity, are on file and may be inspected at the County Conservation District Office or the Department Regional Office indicated above the application.

Persons with a disability who wish to attend the hearing and require an auxiliary aid, service or other accommodation to participate in the proceedings, should contact the specified program. TDD users may contact the Department through the Pennsylvania AT&T Relay Service at (800) 654-5984.

*Southcentral Regional Office: Regional Water Management Program Manager, 909 Elmerton Avenue, Harrisburg, PA 17110-8200, (717) 705-4707.*

*Lancaster County Conservation District, District Manager, 1383 Arcadia Road, Room 6, Lancaster, PA 17601, (717) 299-5361.*

**NPDES Permit PAS-10-O-075.** Stormwater. **Lancaster County Solid Waste Management Co.**, 1299 Harrisburg Pike, Box 44, Lancaster, PA 17604, has applied to discharge stormwater from a construction activity located in Manor Township, **Lancaster County**, to Manns Run, Wisslers Run and Witmers Run.

*Franklin County Conservation District, District Manager, 550 Cleveland Avenue, Chambersburg, PA 17201, (717) 264-17201.*

**NPDES Permit PAS-10-M028-R.** Stormwater. **Quincy United Methodist Home**, P. O. Box 217, Quincy, PA 17247-0217, has applied to discharge stormwater from a construction activity located in Quincy Township, **Franklin County**, to West Branch Little Antietam Creek.

*Northeast Regional Office: Regional Water Management Program Manager, 2 Public Square, Wilkes-Barre, PA 18711-0790, (717) 826-2511.*

*Monroe County Conservation District, District Manager, 8050 Running Valley Road, Stroudsburg, PA 18360, (717) 629-3060.*

**NPDES Permit PAS10S005-R.** Stormwater. **Fawn Ridge Estates, Fawn Ridge Estates Corp.**, 18 Scenic Drive, Blakeslee, PA 18610, and **Bencher Excavating**

**and Paving, Inc.**, R. D. 2 Box 2206A, Stroudsburg, PA 18360, have applied to discharge stormwater from a construction activity located in Tobyhanna Township, **Monroe County**, to Stony Run.

## LAND RECYCLING AND ENVIRONMENTAL REMEDIATION

Under Act 2, 1995

### Preamble 1

**Acknowledgment of Notices of Intent to Remediate submitted under the Land Recycling and Environmental Remediation Standards Act (35 P. S. §§ 6026.101—6026.908).**

Sections 302 and 303 of the Land Recycling and Environmental Remediation Standards Act (act) require the Department of Environmental Protection (Department) to publish in the *Pennsylvania Bulletin* an acknowledgment noting receipt of any Notices of Intent to Remediate. An acknowledgment of the receipt of a Notice of Intent to Remediate identifies a site where a person proposes to, or has been required to, respond to a release of a regulated substance at a site. Persons intending to use the background or Statewide health standard to remediate a site must file a Notice of Intent to Remediate with the Department. A Notice of Intent to Remediate filed with the Department must provide a brief description of the location of the site, a list of known contaminants at the site, the proposed remediation measures for the site and a description of the intended future use of the site. A person who demonstrates attainment of one or a combination of the cleanup standards identified under the act will be relieved of further liability for the remediation of the site for any contamination identified in reports submitted to and approved by the Department and shall not be subject to citizen suits or other contribution actions brought by responsible persons not participating in the remediation.

For further information concerning the content of a Notice of Intent to Remediate, contact the Department's Regional Office under which the notice appears. If information concerning this acknowledgment is required in an alternative form, contact the Community Relations Coordinator at the appropriate Regional Office listed. TDD users may telephone the Department through the AT&T Relay Service at (800) 654-5984.

The Department has received the following Notices of Intent to Remediate:

*Southeast Regional Office: Environmental Cleanup Program Manager, Lee Park, Suite 6010, 555 North Lane, Conshohocken, PA 19428, (610) 832-5950.*

**First Industrial Pennsylvania, L.P.**, Uwchlan Township, **Chester County**. James P. Cinelli, RT Environmental Services, Inc., 215 West Church Road, King of Prussia, PA 19406, has submitted a Notice of Intent to Remediate site soil contaminated with polycyclic aromatic hydrocarbons. The applicant proposes to remediate the site to meet the Statewide health standard. A Final Report was simultaneously submitted.

*Northeast Regional Field Office: Joseph Brogna, Regional Environmental Cleanup Program Manager, 2 Public Square, Wilkes-Barre, PA 18711-0790, (717) 826-2511.*

**Pennsylvania Power & Light Company (PP&L)—Harwood Steam Electric Station**, Hazle Township,

**Luzerne County.** PP&L, Environmental Management Division, 2 North Ninth Street, Allentown, PA 18101 has submitted a Notice of Intent to Remediate concerning the remediation of site soils found to be contaminated with PCBs (polychlorinated biphenyls) and lead, and both soils and groundwater found to be contaminated with metals, solvents and petroleum hydrocarbons. The applicant proposes to remediate the site to meet the Statewide human health standard. A Final Report was simultaneously submitted. See additional *Pennsylvania Bulletin* notice.

**Solarek Property,** City of Allentown, **Lehigh County.** David Crowther, Geologist, Hydrocon Services, Inc., 2945 South Pike Avenue, Allentown, PA 18103 has submitted a Notice of Intent to Remediate (on behalf of his client, Barclay Contracting, Inc., 1040 North Jerome Street, Allentown, PA 18103) concerning the remediation of site soils found to be contaminated with BTEX (benzene, toluene, ethylbenzene and xylene) compounds and polycyclic aromatic hydrocarbons. The applicant proposes to remediate the site to meet the Statewide human health standard. A Final Report was simultaneously submitted. See additional *Pennsylvania Bulletin* notice.

**Antaloski and Hauser Properties,** Borough of Frackville, **Schuylkill County.** Brian Evans, Environmental Scientist, Hydrocon Services, Inc., 2945 South Pike Avenue, Allentown, PA 18103 has submitted a Notice of Intent to Remediate (on behalf of his client, Hawranick Plumbing, 61 North 5th Street, Frackville, PA 17931) concerning the remediation of site soils found to be contaminated with BTEX (benzene, toluene, ethylbenzene and xylene) compounds and polycyclic aromatic hydrocarbons. The applicant proposes to remediate the site to meet the Statewide human health standard. A Final Report was simultaneously submitted. See additional *Pennsylvania Bulletin* notice.

**Pennsylvania Power & Light Company (PP&L)—Distribution Pole No. 59413N43623 (PA Route 307),** Roaring Brook Township, **Lackawanna County.** PP&L, Environmental Management Division, 2 North Ninth Street, Allentown, PA 18101 has submitted a Notice of Intent to Remediate concerning the remediation of site soils found to be contaminated with PCBs (polychlorinated biphenyls). The applicant proposes to remediate the site to meet the Statewide human health standard.

**Pennsylvania Power & Light Company (PP&L)—Distribution Pole No. 58149N46460 (Harper Street),** Dunmore Borough, **Lackawanna County.** PP&L, Environmental Management Division, 2 North Ninth Street, Allentown, PA 18101 has submitted a Notice of Intent to Remediate concerning the remediation of site soils found to be contaminated with PCBs (polychlorinated biphenyls). The applicant proposes to remediate the site to meet the Statewide human health standard.

**Pennsylvania Power & Light Company (PP&L)—Distribution Pole No. 57294N46144 (corner of Penn and Olive Streets),** City of Scranton, **Lackawanna County.** PP&L, Environmental Management Division, 2 North Ninth Street, Allentown, PA 18101 has submitted a Notice of Intent to Remediate concerning the remediation of site soils found to be contaminated with PCBs (polychlorinated biphenyls). The applicant proposes to remediate the site to meet the Statewide human health standard.

## LAND RECYCLING AND ENVIRONMENTAL REMEDIATION

Under Act 2, 1995

Preamble 2

**Acknowledgment of Notices of Intent to Remediate submitted under the Land Recycling and Environmental Remediation Standards Act (35 P. S. §§ 6026.101—6026.908).**

Sections 304 and 305 of the Land Recycling and Environmental Remediation Standards Act (act) require the Department of Environmental Protection (Department) to publish in the *Pennsylvania Bulletin* an acknowledgment noting receipt of any Notices of Intent to Remediate. An acknowledgment of the receipt of a Notice of Intent to Remediate is used to identify a site where a person proposes to, or has been required to, respond to a release of a regulated substance at a site. Persons intending to use a site-specific standard or who intend to remediate a site in a Special Industrial Area must file a Notice of Intent to Remediate with the Department. A Notice of Intent to Remediate filed with the Department provides a brief description of the location of the site, a list of known contaminants at the site, the proposed remediation measures for the site and a description of the intended future use of the site. A person who demonstrates attainment of one or a combination of the cleanup standards identified under the act will be relieved of further liability for the remediation of the site for any contamination identified in reports submitted to and approved by the Department and shall not be subject to citizen suits or other contribution actions brought by responsible persons not participating in the remediation.

Under sections 304(n)(1)(ii) and 305(c)(2) of the act, there is a 30-day public and municipal comment period for sites proposed for remediation using a site-specific cleanup standard, in whole or in part, and for sites determined to be located in Special Industrial Areas. This period begins when a summary of the Notice of Intent to Remediate is published in a newspaper of general circulation in the area by the person conducting remediation. For the sites identified, a municipality may request to be involved in the development of the remediation and reuse plans for the site if the request is made within 30 days of the date specified. During this comment period a municipality may request that the person identified, as the remediator of a site, develop and implement a public involvement plan. Requests to be involved, and comments, should be directed to the remediator of a site. For further information concerning the content of a Notice of Intent to Remediate, contact the Department's Regional Office under which the notice appears. If information concerning this acknowledgment is required in an alternative form, contact the Community Relations Coordinator at the appropriate Regional Office listed. TDD users may telephone the Department through the AT&T Relay Service at (800) 654-5984.

The Department has received the following Notices of Intent to Remediate:

*Southeast Regional Office: Environmental Cleanup Program Manager; Lee Park, Suite 6010, 555 North Lane, Conshohocken, PA 19428, (610) 832-5950.*

**(Former) PPG Industries, Inc., Facility,** Folcroft Borough, **Delaware County.** Russell D. Devan, P.G., Environmental Resources Management, 855 Springdale Drive, Exton, PA 19341, has submitted a Notice of Intent

to Remediate groundwater contaminated with solvents and BTEX. The applicant proposes to remediate the site to meet site-specific standards. A summary of the Notice of Intent to Remediate was reported to have been published in the *Delaware County Daily Times* on September 30, 1998.

## SOLID AND HAZARDOUS WASTE

### OPERATE WASTE PROCESSING OR DISPOSAL AREA OR SITE

**Applications submitted under the Solid Waste Management Act (35 P. S. §§ 6018.101—6018.1003) and regulations to operate or close solid waste processing or disposal area or site.**

*Regional Office: Regional Solid Waste Manager, 909 Elmerton Avenue, Harrisburg, PA 17110.*

**A. 101509. Conestoga Landfill, New Morgan Landfill Company, Inc.,** (P. O. Box 128, Morgantown, PA 19543-0128). Application for request for average daily volume increase for a site in New Morgan Borough, **Berks County**. Application determined to be administratively complete in the Southcentral Region September 28, 1998.

## AIR QUALITY

### Notice of Plan Approval and Operating Permit Applications

#### Nonmajor Sources and Modifications

The Department of Environmental Protection (Department) has developed an "integrated" plan approval, State operating permit and Title V operating permit program. This integrated approach is designed to make the permitting process more efficient for the Department, the regulated community and the public. This approach allows the owner or operator of a facility to complete and submit all the permitting documents relevant to its application one time, affords an opportunity for public input and provides for sequential issuance of the necessary permits.

The Department has received applications for plan approvals and/or operating permits from the following facilities. Although the sources covered by these applications may be located at a major facility, the sources being installed or modified do not trigger major new source review or prevention of significant deterioration requirements.

Copies of these applications, subsequently prepared draft permits, review summaries and other support materials are available for review in the Regional Offices identified in this notice. Persons interested in reviewing the application files should contact the appropriate regional office to schedule an appointment.

Persons wishing to file protests or comments on the proposed plan approval and/or operating permits must submit the protest or comment within 30 days from the date of this notice. Interested persons may also request that a hearing be held concerning the proposed plan approval and operating permit. Any comments or protests filed with the Department's Regional Offices must include a concise statement of the objections to the issuance of the plan approval or operating permit and relevant facts which serve as the basis for the objections. If the Department schedules a hearing, a notice will be published in the *Pennsylvania Bulletin* at least 30 days prior to the date of the hearing.

Final plan approvals and operating permits will contain terms and conditions to ensure that the source is constructed and operating in compliance with applicable requirements in 25 Pa. Code Chapters 121—143, the Federal Clean Air Act and regulations adopted under the act.

## OPERATING PERMITS

**Applications received and intent to issue Operating Permits under the Air Pollution Control Act (35 P. S. §§ 4001—4015).**

*Northcentral Regional Office: Air Quality Program, 208 West Third Street, Suite 101, Williamsport, PA 17701, (717) 327-3637.*

**19-304-006B: Benton Foundry, Inc.** (R. R. 2, Box 110, Benton, PA 17814) for operation of a castings shakeout drum and associated air cleaning device (a fabric collector) in Sugarloaf Township, **Columbia County**.

**14-310-004B: Bellefonte Lime Co., Inc.** (P. O. Box 448, Bellefonte, PA 16823) for operation of a rail unloading and stone handling system at the Bellefonte Plant in Spring Township, **Centre County**.

## PLAN APPROVALS

**Applications received and intent to issue Plan Approvals under the Air Pollution Control Act (35 P. S. §§ 4001—4015).**

*Southeast Regional Office: Air Quality Program, 555 North Lane, Conshohocken, PA 19428, (610) 832-6242.*

**09-0103: W. A. Schmidt, Inc.** (775 Jacksonville Road, Warminster, PA 18974) for construction of a surface coating line in Warminster Township, **Bucks County**.

**46-0036: Ford Electronics and Refrigeration Corp.** (2750 Morris Road, Lansdale, PA 19446) for construction of a selective soldering machine no. 6 in Worcester Township, **Montgomery County**.

**09-0022A: Cleveland Steel Container Corp.** (350 Mill Street, Quakertown, PA 18951) for installation of a Tellkamp Roxidizer Thermal Incinera in Quakertown Borough, **Bucks County**.

**46-0010A: Montenay Montgomery Ltd Partnership** (1155 Conshohocken Road, Conshohocken, PA 19428) for installation of a carbon injection system in Plymouth Township, **Montgomery County**.

**09-0027: Fres-Co System USA, Inc.** (3005 State Road, Telford, PA 18969) for modification of a Graphic Arts in West Rockhill Township, **Bucks County**.

**46-0026: Global Packaging, Inc.** (Brower and Montgomery Avenue, Oaks, PA 19456) for construction of a flexographic printing press in Upper Providence Township, **Montgomery County**.

**46-0176: A. Talone, Inc.** (318 West Lancaster Avenue, Ardmore, PA 19003) for installation of a solvent recovery dryer in Lower Merion Township, **Montgomery County**.

**09-0105: Naceville Materials** (Springfield Street and Route 309, Coopersburg, PA 18036) for construction of an asphalt batch plant in Springfield Township, **Bucks County**.

**09-0035B: Coltec Industries** (23 Friends Lane, Newtown, PA 18940) for construction of a PTFE manufacturing line lubricant in Newtown Township, **Bucks County**.

**09-0106: Van Waters & Rogers, Inc.** (Steel Road, Morrisville, PA 19067) for construction of a chemical distribution facility in Falls Township, **Bucks County**.

**46-0018A: Brown Printing Co.** (668 Gravel Pike, East Greenville, PA 18041) for modification of lithographic printing presses in Upper Hanover Township, **Montgomery County**.

**AQ-SE-0008: Naceville Materials** (2001 Ridge Road, Sellersville, PA 18960) for construction of a portable crushing plant in West Rockhill Township, **Bucks County**.

**15-0014A: Norwood Industries, Inc.** (57 Morehall Road, Frazer, PA 19355) for a process tank area and solvent unit in East Whiteland Township, **Chester County**.

*Southcentral Regional Office: Air Quality Program, 909 Elmerton Avenue, Harrisburg, PA 17110, (717) 705-4702.*

**01-309-008B: Dal-Tile Corp.** (2938 York Road, Gettysburg, PA 17325) for installation of a fabric collector at the Lincoln Way East Plant located in Straban Township, **Adams County**.

**21-313-004A: The Little Tikes Co.** (560 Walnut Bottom Road, Shippensburg, PA 17257) for installation of a grinder and powder silo located in Southampton Township, **Cumberland County**.

**22-305-001B: Kimmel Coal** (P. O. Box, Azchomer Avenue, Wiconisco, PA 17097) for modification of a coal handling operation located in Wiconisco Township, **Dauphin County**. This source is subject to 40 CFR 50, Subpart Y, Standards of Performance for Coal Preparation Plants.

**22-03021: A. P. Green Refractories, Inc.** (P. O. Box 189, 105 North Wood Street, Middletown, PA 17057) for construction/installation of two separate processes for the manufacture of ceramic refractory products, in Middletown Borough, **Dauphin County**.

**22-03022: Wenger's Feed Mill, Inc.** (111 West Harrisburg Avenue, Rheems, PA 17570-0026) for construction of a feed mill facility, in Lykens Township, **Dauphin County**.

**36-5015B: Dart Container Corp. of PA** (60 Main Street, Leola, PA 17540) for a facility-wide modification of a DI foam production process located in Upper Leacock Township, **Lancaster County**. The facility modification is subject to the provisions of 25 Pa. Code Chapter 127, Subchapter E., New Source Review.

**67-05024A: Lehigh Portland Cement Co.** (200 Hokes Mill Road, York, PA 17404) for modification of the existing cement clinker quenching process in West Manchester Township, **York County**.

**67-307-005C: York International Corp.** (P. O. Box 1592, York, PA 17405-1592) for the installation of a shot blast booth controlled by a fabric collector at the Grantley Plant located in Spring Garden Township, **York County**.

**67-310-054: Lehigh Portland Cement Co.** (200 Hokes Mill Road, York, PA 17404) for installation of a roll crusher in West Manchester Township, **York County**.

*Northcentral Regional Office: Air Quality Program, 208 West Third Street, Suite 101, Williamsport, PA 17701, (717) 327-3637.*

**17-399-012C: Clearfield Powdered Metals, Inc.** (P. O. Box 1072, Clearfield, PA 16830) for construction of a powdered metal parts sintering furnace in Lawrence Township, **Clearfield County**.

*Northwest Regional Office: Air Quality Program, 230 Chestnut Street, Meadville, PA 16335-3481, (814) 332-6940.*

**37-303-013A: Lindy Paving, Inc.** (Eastbrook Site, R. D. 3, Box 2A, New Castle, PA 16105) for minor modification to the drum mix asphalt plant in Hickory Township, **Lawrence County**.

**25-920B: Lake View Landfill** (851 Robison Road East, Erie, PA 16509) for minor modification to two internal combustion engines in Summit Township, **Erie County**.

#### **Philadelphia Air Management Services**

#### **Notice of Intent to Approve Construction and Operation of Sunoco Chemical, Inc. (Cumene Oxidizer OX-801)**

*Applicant:* Sunoco Chemical, Inc., Frankfort Plant

*Plant Location:* 4700 Bermuda Street, Philadelphia, PA 19137

*Source Description:* Synthetic Organic Chemical Manufacturing Facility

Sunoco Chemical, Inc. (Sunoco), Frankfort Plant has applied to Air Management Services for (AMS) a permit to install and operate a cumene oxidizer (OX-801) and its associated equipment.

This project will include the following additions:

1. An 85' diameter Oxidizer Vessel, OX-801.
2. Three charcoal absorbers, CADs 801/802/803.
3. Cooling tower.
4. Air compressor.
5. Refrigeration system including a brine storage tank.
6. One aldehyde drum, VT-802.
7. Associated process vessels, heat exchangers, condensers, pumps and piping.

This project will replace three existing oxidizers and does not trigger New Source Review of 25 Pa. Code § 127.203. AMS is making a preliminary determination of approval, with conditions, for the project listed above.

Persons wishing to file protests or comments on the proposed plan approval have 30 days to submit the protests or comments to AMS at the address listed. Interested persons may also request that a hearing be held concerning the plan approval with AMS stating the reason for the request.

Copies of all documents and information concerning this permit are available for review in the office of AMS, Room 218, 321 University Avenue, Philadelphia, PA 19104-4543 during normal business hours. Contact Brenda Bonner at (215) 685-7572 to schedule an appointment. Persons wishing to submit written comments should send the comments to Brenda Bonner at the above address. All written comments must be received by November 9, 1998. Comments received by facsimile will not be accepted.

## **MINING**

### **APPLICATIONS TO CONDUCT COAL AND NONCOAL ACTIVITIES**

Applications under the Surface Mining Conservation and Reclamation Act (52 P. S. §§ 1396.1—1396.19a); the Noncoal Surface Mining Conservation and Reclamation Act (52 P. S. §§ 3301—3326); The Clean Streams Law (35 P. S. §§ 691.1—691.1001); the Coal Refuse Disposal Control Act (52 P. S. §§ 30.51—30.66); The Bituminous Mine Subsidence and Land Conservation Act (52 P. S.



§§ 1406.1—1406.21). Mining activity permits issued in response to the applications will also address the applicable permitting requirements of the following statutes: the Air Pollution Control Act (35 P. S. §§ 4001—4015); the Dam Safety and Encroachments Act (32 P. S. §§ 693.1—693.27); and the Solid Waste Management Act (35 P. S. §§ 6018.101—6018.1003).

The following permit applications to conduct mining activities have been received by the Department of Environmental Protection (Department). A copy of the application is available for inspection at the District mining office indicated above each application. Where a 401 water quality certification is needed for any aspect of a particular proposed mining activity, the submittal of the permit application will serve as the request for the certification.

Written comments or objections, or requests for informal conferences on applications, may be submitted by any person or any officer or head of any Federal, State or local government agency or authority to the Department at the same address within 30 days of this publication, or within 30 days after the last publication of the applicant's newspaper advertisement, as provided by 25 Pa. Code §§ 77.121—77.123 and 86.31—86.34 (relating to public notices of filing of permit applications, opportunity for comment, and informal conferences).

Where any of the mining activities listed will have discharges of wastewater to streams, the Department will incorporate NPDES permits into the mining activity permits issued in response to these applications. The NPDES permits will contain, at a minimum, technology-based effluent limitations (as described in the Department's regulations—25 Pa. Code §§ 77.522, 87.102, 88.92, 88.187, 88.242, 89.52 and 90.102) for iron, manganese, suspended solids, settleable solids, alkalinity and pH. In addition to the above, more restrictive effluent limitations, restrictions on discharge volume or restrictions on the extent of mining which may occur will be incorporated into a mining activity permit when necessary for compliance with water quality standards (in accordance with 25 Pa. Code Chapters 93 and 95). Persons or agencies which have requested review of the NPDES permit requirements for a particular mining activity within the above-mentioned public comment period will be provided with a 30-day period to review and submit comments on those requirements.

Written comments or objections should contain the name, address and telephone number of persons submitting comments or objections; application number; and a statement of sufficient detail to inform the Department on the basis of comment or objection and relevant facts upon which it is based. Requests for an informal conference must contain the name, address and telephone number of requestor; application number; a brief summary of the issues to be raised by the requestor at the conference; and a statement whether the requestor desires to have the conference conducted in the locality of the proposed mining activities.

*Ebensburg District Office, 437 South Center Street, P. O. Box 625, Ebensburg, PA 15931-0625.*

#### *Coal Applications Received*

**11823012.** Permit Renewal, **E. P. Bender Coal Company, Inc.** (P. O. Box 594, Carrolltown, PA 15722), commencement, operation and restoration of bituminous strip mine, valid for reclamation, only in Reade Township, **Cambria County**, affecting 111.2 acres, receiving stream

unnamed tributary to Powell Run; to Powell Run; and to unnamed tributary to Clearfield Creek. Application received September 30, 1998.

**11930103.** Permit Renewal, **E. P. Bender Coal Company, Inc.** (P. O. Box 594, Carrolltown, PA 15722), commencement, operation and restoration of bituminous strip mine, valid for reclamation, only in Reade Township, **Cambria County**, affecting 21.0 acres, receiving streams Powell Run. Application received September 30, 1998.

**32870101.** Transfer from **Andray Mining Company** to **Urey Coal Company** (222 Forest Ridge Road, Indiana, PA 15701), commencement, operation and restoration of bituminous strip-auger mine in Banks and Montgomery Townships and Glen Campbell Borough, **Indiana County**, affecting 145.4 acres, receiving stream unnamed tributaries to Cush Creek and Cush Creek. Application received September 30, 1998.

**56880109.** Permit Renewal, **PBS Coals, Inc.** (P. O. Box 260, 1576 Stoystown Road, Friedens, PA 15541), commencement, operation and restoration of bituminous strip mine in Brothersvalley Township, **Somerset County**, affecting 154.2 acres, receiving stream unnamed tributaries of Bluelick Creek and Bluelick Creek. Application received October 1, 1998.

**56773028.** Permit Renewal, **PBS Coals, Inc.** (P. O. Box 260, 1576 Stoystown Road, Friedens, PA 15541), commencement, operation and restoration of bituminous strip mine in Stonycreek and Somerset Townships, **Somerset County**, affecting 1,055.2 acres, receiving stream unnamed tributary to/and Kimberly Run; unnamed tributaries to/and Schrock Run; unnamed tributary to Glades Creek. Application received October 1, 1998.

*Greensburg District Office, R. D. 2, Box 603-C, Greensburg, PA 15601.*

**63980105.** **Kerry Coal Company** (R. D. 2, Box 2139, Wampum, PA 16157). Application received for commencement, operation and reclamation of a bituminous surface mine located in Smith Township, **Washington County**, proposed to affect 34.2 acres. Receiving streams: unnamed tributaries to Raccoon Creek to the Ohio River. Application received October 5, 1998.

**63823020R.** **Robert B. Goodall** (725 Midway Candor Road, Bulger, PA 15019). Renewal application received for continued operation and reclamation of a bituminous surface mine located in Robinson Township, **Washington County**. Receiving streams: Little Raccoon Run. Renewal application received October 7, 1998.

*Hawk Run District Office, P. O. Box 209, Off Empire Road, Hawk Run, PA 16840.*

**17980121.** **BBC Coal Company** (P. O. Box 249, Clearfield, PA 16830), commencement, operation and restoration of a bituminous surface mine permit in Bloom Township, **Clearfield County** affecting 88 acres, receiving streams: Bilgers Run and Hughey Run. Application received September 23, 1998.

**17753159.** **Al Hamilton Contracting Company** (R. D. 1, Box 87, Woodland, PA 16881), renewal of an existing bituminous surface mine permit in Decatur Township, **Clearfield County** affecting 475 acres, receiving streams: unnamed tributary of Little Laurel Run, Little Laurel Run, and Shimmel Run, Little Laurel and Shimmel Run to Moshannon Creek, Moshannon Creek to the West Branch Susquehanna River, the West Branch Susquehanna River to the Susquehanna River. Application received September 21, 1998.

**17880122. Hamilton Bros. Coal, Inc.** (R. D. 2, Box 563, Clymer, PA 15728), renewal of an existing bituminous surface mine permit in Beccaria Township, **Clearfield County** affecting 501 acres, receiving streams: South Witmer Run to Clearfield Creek and an unnamed tributary of Clearfield Creek to Clearfield Creek; Clearfield Creek to West Branch Susquehanna River, West Branch Susquehanna River to the Susquehanna River. Application received October 7, 1998.

**17900115. M. B. Energy, Inc.** (250 Airport Road, P. O. Box 1319, Indiana, PA 15701), renewal of an existing bituminous surface mine-portable crusher permit in Chest Township, **Clearfield County** affecting 173.9 acres, receiving streams: unnamed tributary to Wilson Run and tributaries to Chest Creek to Chest Creek to West Branch Susquehanna River. Application received October 5, 1998.

**17753050. River Hill Coal Co., Inc.** (P. O. Box 141, Kylertown, PA 16847), revision to an existing bituminous surface mine permit for a reduction in permit acreage from 727.6 to 642.8 acres, Karthaus Township, **Clearfield County**, receiving streams: Saltlick Run and unnamed tributaries to Saltlick Run. Application received October 8, 1998.

*Knox District Office, P. O. Box 669, Knox, PA 16232.*

**10980110. Fleishner Excavating** (350 Lardintown Road, Sarver, PA 16055) Commencement, operation and restoration of a bituminous surface strip operation in Clinton Township, **Butler County** affecting 58.4 acres. Receiving streams: Unnamed tributaries to Lardintown Run. Application to include a postmining landuse change from forestland to commercial on the lands of John F. Fleishner. Application received October 5, 1998.

**102911-10980110-E-1. Fleishner Excavating** (350 Lardintown Road, Sarver, PA 16055) Application for a stream encroachment to relocate approximately 950 feet of an unnamed tributary to Lardintown Run and to conduct support activities within 100 feet of that unnamed tributary for the purpose of coal removal and use of an existing access road to and from the proposed mine site in Clinton Township, **Butler County**. Receiving streams: Unnamed tributaries to Lardintown Run. Application received October 5, 1998.

*Greensburg District Office, R. D. 2, Box 603-C, Greensburg, PA 15601.*

*Noncoal Applications Received*

**63920301(T). Langeloth Metallurgical Company, LLC** (10 Langeloth Plant Drive, P. O. Box 608, Langeloth, PA 15054). Application received to transfer permit from Langeloth Metallurgical Company for a large noncoal (slag reclamation) surface mining operation located in Smith Township, **Washington County**, affecting 13 acres. Receiving streams: unnamed tributary to Burgetts Fork, Raccoon Creek, Ohio River. Application received October 5, 1998.

## APPLICATIONS RECEIVED UNDER SECTION 401: FEDERAL WATER POLLUTION CONTROL ACT

### ENCROACHMENTS

The following Dam Safety and Encroachment permit applications, requests for Environmental Assessment approval and requests for water quality certification have been received by the Department of Environmental Protection (Department). Section 401(a) of the Federal Water Pollution Control Act (33 U.S.C.A. § 1341(a)) requires the

State to certify that the involved projects will not violate the applicable provisions of 33 U.S.C.A. §§ 1311—1313, 1316 and 1317, as well as relevant State requirements. Initial requests for 401 certification will be published concurrently with the permit application. Persons objecting to approval of a request for certification under section 401 or to the issuance of a Dam Safety or Encroachment Permit or the approval of Environmental Assessments must submit comments, suggestions or objections within 30 days of the date of this notice as well as any questions to the office noted above the application.

### Applications received under the Dam Safety and Encroachments Act (32 P. S. §§ 693.1—693.27) and section 302 of the Flood Plain Management Act (32 P. S. § 679.302) and requests for certification under section 401 of the Federal Water Pollution Control Act.

*Southeast Regional Office: Program Manager, Water Management Program, Lee Park, Suite 6010, 555 North Lane, Conshohocken, PA 19428.*

**E46-822. Encroachment. Upper Merion Township,** 175 West Valley Forge Road, King of Prussia, PA 19406-1802. To modify an existing pond formed by an on-stream nonjurisdictional dam across an unnamed tributary to Crow Creek (WWF). The modification request includes work to construct and maintain a sediment forbay impacting 0.07 acre of wetland (POW/PEM) and to stabilize and maintain approximately 1,200 linear feet of shoreline by grading and vegetative plantings. The project also includes a request for an Environmental Assessment approval for the reconstruction of a portion of the dam embankment and appurtenances which will impact 0.01 acre of wetland (PEM). The site is located approximately 1,000 feet south-southeast of the intersection of Valley Forge Road (S. R. 0023) and Henderson Road (Norristown USGS Quadrangle N: 18.2 inches; W: 17.0 inches) in Upper Merion Township, **Montgomery County**.

**E23-373. Encroachment. Rosse Boat & Storage Yard,** 311 Warwick Avenue, Essington, PA 19029. To operate and maintain an existing floating dock facility which is located along the northern bank of the Delaware River at Rosse Boat Repair & Storage Yard, Inc. This application also is a request to remove an approximately 29 foot × 72 foot area of unauthorized fill within the property boundary and the 100-year floodway of the Delaware River. The site is located southeast of the intersection of LaGrange Avenue and Front Street (Bridgeport, PA Quadrangle N: 19.75 inches; W: 6.75 inches) in Tincum Township, **Delaware County**.

**E46-821. Encroachment. Cutler Group,** 5 Sentry Parkway West, Suite 100, Blue Bell, PA 19422. To perform the following activities associated with the construction of the Estates of Faraway Farms: 1) To install and maintain an 88-foot long, 4-foot diameter RCP culvert in and along an unnamed tributary to Perkiomen Creek (TSF) for the Longacre Drive roadway stream crossing, and to place fill in 0.25 acre of adjacent wetlands (PEM/SS); 2) To extend and maintain an existing 48-inch diameter stream enclosure an additional 38 linear feet for the widening of Hopwood Road and the construction of a 6-foot wide pedestrian path across an unnamed tributary to Perkiomen Creek; 3) To place and maintain an energy dissipator for a stormwater outfall in wetlands (de minimis 0.01 acre of impact). The Estates of Faraway Farms is located on the northeast corner of the intersection of Route 113 and Hopwood Road (Collegeville, PA Quadrangle N: 10.3 inches; W: 14.7 inches) in Upper Providence Township, **Montgomery County**.

*Northeast Regional Office: Soils and Waterways Section, 2 Public Square, Wilkes-Barre, PA 18711-0790, (717) 826-5485.*

**E54-257.** Encroachment. **South Manheim Township Board of Supervisors**, 3089 Fair Road, Auburn, PA 17922. To remove the existing structure and to construct and maintain a road crossing of Red Creek (CWF), consisting of a 15.0-foot × 5.0-foot concrete box culvert. The project is located on T-676 (Woodland Road), approximately 200 feet south of T-657 (Diebert's Valley Road) and 4,000 feet east of S. R. 2009 (Friedensburg, PA Quadrangle N: 20.6 inches; W: 2.4 inches), in South Manheim Township, **Schuylkill County** (Philadelphia District, U. S. Army Corps of Engineers).

*Southcentral Regional Office: Section Chief, Water Management Program, Soils and Waterways Section, 909 Elmerton Avenue, 2nd Floor, Harrisburg, PA 17110, (717) 705-4707.*

**E101-198.** Encroachment. **Carroll Valley Golf Resort**, George Sturges, P. O. Box 715, Fairfield, PA 17320. To remove an existing enclosure and to construct and maintain 200 linear feet of triple 40-inch by 31-inch culverts and to replace in kind 10.24 linear feet of 48-inch diameter corrugated metal pipe just downstream of the enclosure. Both structures are in an unnamed tributary to Tom's Creek (Chapter 93—CWF) south of Sanders Road (Iron Springs, PA Quadrangle N: 2.5 inches; W: 0.5 inch) in Carroll Valley Borough, **Adams County**.

**E01-199.** Encroachment. **C & J Clark America, Inc.**, Stuart Reid, 240 Kindig Lane, Hanover, PA 17331. To place fill in a de minimis area of wetlands equal to 0.045 acre for the purpose of constructing an additional warehouse facility located northwest of Madison and Elm Avenues (McSherrystown, PA Quadrangle N: 10.7 inches; W: 0.8 inch) in Conewago Township, **Adams County**.

**E06-434-R.** Encroachment. **MIRO, Inc.**, P. O. Box 180, Swarthmore, PA 19081. Reissuance of E06-434 to place fill in 0.225 acre of wetlands for roadways in the Antietam Creek Valley Subdivision located west of Gibraltar Road (TR 434) approximately 2,200 feet north of SR 422 (Birdsboro, PA Quadrangle N: 11.3 inches; W: 14.5 inches) in Exeter Township, **Berks County**. The permittee is required to provide 0.225 acre of replacement wetlands.

**E21-284.** Encroachment. **Eagles Crossing Golf Course**, Leland Snyder, R. D. 1, Box 178, Glen Rock, PA 17327. To construct and maintain a 10-inch diameter intake and an outfall structure along the left bank of the Conodoguinet Creek for the purpose of constructing a golf course located about 0.6 mile downstream of Meadowbrook Road Bridge (T404) (Carlisle, PA Quadrangle N: 16.6 inches; W: 16.08 inches) in North Middleton Township, **Cumberland County**.

**E67-644.** Encroachment. **Williams Communications, Inc.**, Loretta Earnest, 1 Williams Ctr., RC3-2, Tulsa, OK 74172. To construct and maintain a fiber optic cable crossing across Muddy Creek in the Washington, DC to New York, NY communications system project. The crossing will be done by drill and is located east of High Ridge Road (Holtwood, PA Quadrangle N: 1.8 inches; W: 13.8 inches) in Lower Chanceford and Peach Bottom Townships, **York County**.

**E67-653.** Encroachment. **Outdoor Country Club of York**, Robert Beyer, 1157 Detwiller Drive, York, PA 17404. To dredge and enlarge an existing pond to approximately one-quarter acre and replace the outfall pipe at the Outdoor Country Club on an unnamed tributary to

the Little Conewago Creek west of Stillmeadow Lane (Dover, PA Quadrangle N: 2.7 inches; W: 3.3 inches) in Manchester Township, **York County**.

*Northcentral Region: Water Management, Soils and Waterways Section, F. Alan Sever, Chief, 208 West Third St., Suite 101, Williamsport, PA 17701.*

**E14-331.** Encroachment. **Bureau of Forestry**, P. O. Box 147, Laurelton, PA 17835-0147. To construct and maintain a single span footbridge with a span of 26 feet and underclearance of 2 feet across Little Fishing Creek located off Greens Valley Road just east of the Spring Township boundary line (Mingoville, PA Quadrangle N: 1.5 inches; W: 7.2 inches) in Walker Township, **Centre County**. Estimated stream disturbance is 4 feet with no wetland impact; stream classification HQ-CWF.

**E14-332.** Encroachment. **Pa. Dept. of Transportation**, 1924-30 Daisy St., Clearfield, PA 16830. To remove the existing structure and to construct and maintain a precast concrete box culvert having two spans of 16 feet each, a rise of 9 feet, depressed 1 foot into the streambed with an underclearance of 8 feet on a skew of 83 degrees, located on SR 3027 over Trout Run (Houtzdale, PA Quadrangle N: 15.8 inches; W: 2.6 inches) in Rush Township, **Centre County**. Estimated stream disturbance is 60 feet with no wetland impact; stream classification Cold Water Fishery.

**E41-436.** Encroachment. **Limestone Township Supervisors**, R. R. 2, Box 823, Jersey Shore, PA 17740. To remove the existing structure and to construct and maintain a single barrel aluminum box culvert with a span of 17.5 feet and underclearance of 4.6 feet in an unnamed tributary to Antes Creek located on T-305 approximately 0.2 mile south of Mill Road, T-352 (Linden, PA Quadrangle N: 3.0 inches; W: 2.7 inches) in Limestone Township, **Lycoming County**. Estimated stream disturbance is 90 feet with no wetland impact; stream classification CWF.

**E41-437.** Encroachment. **RNS Services, Inc.**, P. O. Box 38, Blossburg, PA 16912. To remove sunken and submerged old growth timber logs, not including the log cribs, from the West Branch Susquehanna River bed within an 11 mile bank-to-bank reach immediately upstream of the Hepburn Street Dam to Crane Island (Williamsport, PA Quadrangle N: 20 inches; W: 1 inch) in Loyalsock Township, City of Williamsport, South Williamsport Borough, Dubois Township, Armstrong Township, Susquehanna Township, Piatt Township and Nippenose Township, **Lycoming County**. The project proposes to permanently impact 11 miles of the West Branch Susquehanna River which is designated a warm water fishery.

**E47-066.** Encroachment. **Cooper Township Supervisors**, 1609 Montour Blvd., Danville, PA 17821. To remove the existing two culverts and to construct and maintain a 16 foot 7 inch by 10 foot 1 inch by 80 foot aluminum corrugated metal pipe arch and the two associated riprap aprons in Sechlers Run located approximately 200 feet southeast of the SR 0011 bridge over Sechlers Run (Danville, PA Quadrangle N: 16.2 inches; W: 8.2 inches) in Cooper Township, **Montour County**. Estimated stream disturbance is 100 linear feet; stream classification warm water fishery.

**E59-378.** Encroachment. **Pa. Dept. of Transportation**, 715 Jordan Ave., Montoursville, PA 17754. To remove an existing single structure and to construct, operate and maintain a two span prestressed concrete adjacent box beam bridge to carry SR 1032, Sect. 002

Segment/Offset 0010-0004 across Crooked Creek. The bridge shall be constructed so that each span will have a clear normal span of 95.1 feet. The average underclearance of each span shall be a minimum of 15.7 feet. The bridge shall be constructed at a skew of 75 degrees. As proposed, the construction will not impact wetlands while impacting 113.3 feet of waterway. The proposed bridge is located along the western right-of-way of SR 0287 approximately 1,000 feet west of the intersection of SR 1032 and SR 0287 (Tioga, PA Quadrangle N: 8.5 inches; W: 1.0 inch) in Tioga Township, **Tioga County**. Estimated stream disturbance is approximately 113.3 feet with now wetland impact; stream classification is warm water fishery.

**E59-379.** Encroachment. **Pa. Dept. of Transportation**, 715 Jordan Ave., Montoursville, PA 17754. To construct and maintain an eight span steel multi-girder bridge having a span of 1,507 feet, and a minimum underclearance of 85 feet with a skew of 90 degrees and seven reinforced concrete piers and reinforced concrete abutments in Mill Creek and Tioga Reservoir located 6 miles north of Mansfield along SR 15 (Tioga, PA Quadrangle N: 1.2 inches; W: .2 inch) in Tioga Township, **Tioga County**. Estimated stream disturbance is 50 linear feet with no wetland impact; stream classification stocked trout fishery.

*Southwest Regional Office: Soils and Waterways Section, 400 Waterfront Drive, Pittsburgh, PA 15222-4745.*

**E04-260.** Encroachment. **Pennsylvania Power Company**, P. O. Box 128, Shippingport, PA 15077. To construct and maintain a conveyor having a span of 264.0 feet with an underclearance of 38.0 feet across the channel of Haden Run (WWF) for the purpose of transporting synthetic gypsum across said stream from the FOG facility to the NGC facility. The project is located on Ferry Hill Road, approximately 1,600 feet upstream from the confluence of Haden Run and the Ohio River (Midland, PA Quadrangle N: 1.1 inches; W: 6.2 inches) in the Borough of Shippingport, **Beaver County**.

**E11-266.** Encroachment. **Pennsylvania Department of Transportation, Engineering District 9-0**, 1620 North Juniata Street, Hollidaysburg, PA 16648. To remove the existing bridge and to construct and maintain a single span, steel pony truss bridge having a normal span of 124.5 feet and a maximum vertical underclearance of 22.4 feet over Little Conemaugh River (WWF). Also during construction, to construct and maintain a temporary causeway having three 36 inch pipes. The project is located along John's Street (S. R. 3023) at the John's Street Bridge (Johnstown, PA Quadrangle N: 14.4 inches; W: 6.8 inches) in the City of Johnstown, **Cambria County**.

**E56-286.** Encroachment. **Lee J. College**, 2220 Casselman Road, Rockwood, PA 15557-0914. To relocate and maintain a 200 l. f. section of an unnamed tributary to Middlecreek (TSF) and to remove 20 l. f. of gravel bar from the channel of said stream for the purpose of reducing flooding. The project is located just downstream of S. R. 3006 (Rockwood, PA Quadrangle N: 4.7 inches; W: 11.8 inches) in Milford Township, **Somerset County**.

*Northwest Regional Office: Soils and Waterways Section, 230 Chestnut Street, Meadville, PA 16335-3481, (814) 332-6942.*

**E20-462.** Encroachment. **Bryan M. Gromacki**, 3229 Harvard Road, Erie, PA 16508. To remove an existing dock and to construct and maintain a sand beach measuring 40 feet wide extending a maximum of 40 feet from

normal pool elevation and occupying approximately 1,400 square feet of the bed of Canadohta Lake (Lake Canadohta, PA Quadrangle N: 11.2 inches; W: 12.4 inches) in Bloomfield Township, **Crawford County**.

## WATER ALLOCATIONS

**Applications filed under the act of June 24, 1939 (P. L. 842, No. 365) (35 P. S. §§ 631—641) relating to the acquisition of rights to divert waters of this Commonwealth.**

*Southcentral Regional Office: Field Operations, Sanitarian Regional Manager, 909 Elmerton Avenue, Harrisburg, PA 17110-8200, (717) 705-4708.*

**WA 67-1010.** Water Allocation. **New Freedom Borough, York County**. The applicant is requesting the right to purchase a maximum of 66,666 gallons per day (gpd) from the York Water Company.

## ACTIONS

### FINAL ACTIONS TAKEN UNDER THE PENNSYLVANIA CLEAN STREAMS LAW AND THE FEDERAL CLEAN WATER ACT

[National Pollution Discharge Elimination System Program (NPDES)]

#### DISCHARGE OF CONTROLLED INDUSTRIAL WASTE AND SEWERAGE WASTEWATER

##### (Part I Permits)

The Department of Environmental Protection (Department) has taken the following actions on previously received permit applications and requests for plan approval and has issued the following significant orders.

Persons aggrieved by this action may appeal, under section 4 of the Environmental Hearing Board Act (35 P. S. § 7514), and 2 Pa.C.S. §§ 501—508 and 701—704 (relating to the Administrative Agency Law) to the Environmental Hearing Board, 400 Market Street, Floor 2, P. O. Box 8457, Harrisburg, PA 17105-8457, (717) 787-3483. Appeals must be filed with the Environmental Hearing Board within 30 days of receipt of written notice of this action unless the appropriate statute provides a different time period. Copies of the appeal form and the Board's rules of practice and procedure may be obtained from the Board. The appeal form and the Board's rules of practice and procedure are also available in braille or on audiotape from the Secretary to the Board at (717) 787-3483. This paragraph does not, in and of itself, create any right of appeal beyond that permitted by applicable statutes and decisional law.

Persons with a disability who wish to attend the hearing and require an auxiliary aid, service or other accommodation to participate in the proceedings, should contact the specified program. TDD users may contact the Department through the Pennsylvania AT&T Relay Service at (800) 654-5984.

#### Industrial waste and sewerage actions under The Clean Streams Law (35 P. S. §§ 691.1—691.1001).

*Southeast Regional Office: Regional Water Management Program Manager, Lee Park, Suite 6010, 555 North Lane, Conshohocken, PA 19428, (610) 832-6130.*

**NPDES Permit No. PA0055298.** Sewage. **Henry Anderson**, 2472 River Road, New Hope, PA 18938 is authorized to discharge from a facility located in Solebury Township, **Bucks County** into Rabbit Run.

**NPDES Permit No. PA0057568.** Sewerage. **James Mini**, 1422 Hilltown Pike, Hilltown, PA 18927 is authorized to discharge from a facility located in Hilltown Township, **Bucks County** into unnamed tributary to Reading Creek.

**WQM Permit No. 1598413.** Sewage. **Borough of South Coatesville**, 136 Modena Road, South Coatesville, PA 19320. The Borough of South Coatesville STP will upgrade to change the mode of operation from plug-flow aeration to sequencing batch reaction located in the Borough of South Coatesville, **Chester County**.

**WQM Permit No. 4698414.** Sewerage. **Cradle of Liberty Council Boy Scouts of America**, P. O. Box 806, Valley Forge, PA 19482. Approval for the construction of a sanitary sewer collection system pump station forcemain sewage treatment plant and spray irrigation system to serve a new camping facility known as Cub World and an existing Delmont-Hart Reservation West Camp in Marlborough Township, **Montgomery County**.

**WQM Permit No. 0998407.** Sewage. **Daniel L. Ranker**, 1720 Upper State Road, New Britain, PA 18901. Approval for the construction for a single residence STP to serve the Ranker residence located in West Rockhill Township, **Bucks County**.

**WQM Permit No. 4698201.** Industrial waste. **Superior Tube Company**, 3900 Germantown Pike, Evansburg, PA 19426-3112. Approval to upgrade an existing industrial wastewater treatment system located in Lower Providence Township, **Montgomery County**.

*Northeast Regional Office: Water Management Program Manager, 2 Public Square, Wilkes-Barre, PA 18711-0790, (717) 826-2511.*

**Permit No. 3598401.** Sewage. **Tall Timbers Village Mobile Home Park**, 1559 Main Street, Peckville, PA 18452-2016. Permit to install an equalization tank at the head of the existing treatment facilities, located in LaPlume Township, **Lackawanna County**.

*Southcentral Regional Office: Regional Water Management Program Manager, 909 Elmerton Avenue, Harrisburg, PA 17110, (717) 705-4795.*

**Permit No. 3698407.** Sewerage. **Black Rock Retreat Association**, 1345 Kirkwood Pike, Quarryville, PA 17566. This permit approves the construction of sewage treatment and land application facilities in Colerain Township, **Lancaster County**.

**NPDES Permit No. PA0029602.** Sewerage. **Juniata Valley School District**, P. O. Box 318, Alexandria, PA 16611, is authorized to discharge from a facility located in Porter Township, **Huntingdon County** to the receiving waters of a dry swale tributary to the Frankstown Branch of the Juniata River.

**NPDES Permit No. PA0021709.** Industrial waste. **Manheim Borough**, 15 East High Street, Manheim, PA 17545, is authorized to discharge from a facility located in Manheim Borough, **Lancaster County** to the receiving waters named Rife Run.

**NPDES Permit No. PAG053522.** General Permit—Groundwater Cleanup. **Sun Company, Inc.**, Ten Penn Center, 20th Floor, 1801 Market Street, Philadelphia, PA 19103, is authorized to discharge from a facility located in

West Cornwall Township, **Lebanon County** to the receiving waters named Beck Creek.

**NPDES Permit No. PAG053524.** **Leese's Amoco Service**, 702 York Street, Hanover, PA 17331, is authorized to discharge from a facility located in Penn Township, **York County** to the receiving waters of an unnamed tributary to Oil Creek.

**NPDES Permit No. PA0084638.** Industrial waste. **Borough of Boyertown**, 100 South Washington Street, Boyertown, PA 19512-1521, is authorized to discharge from a facility located in Earl Township, **Berks County** to the receiving waters of an unnamed tributary of Ironstone Creek.

*Northcentral Regional Office: 208 West Third Street, Suite 101, Grit Building, Williamsport, PA 17701.*

**NPDES Permit No. PA0023531.** Sewerage. **Borough of Danville**, Municipal Building, 235 Mill Street, Danville, PA 17821. Applicant renew existing permit to serve the facility located at Danville Borough, **Montour County**.

**NPDES Permit No. PA0209694.** Sewerage. **James Sherwood**, R. R. 2, Box 2, Canton, PA 17724. Applicant granted permission to discharge treated sewage from facility located at Canton Township, **Bradford County**.

**NPDES Permit No. PA0024406-A1 Amendment.** **Borough of Mount Carmel Municipal Building**, 100 North Vine Street, Mount Carmel, PA 17851. Applicant granted permission to amend NPDES permit to install chlorine flow pacing system at the Mount Carmel wastewater treatment plant. The facility located at Mount Carmel Township, **Northumberland County**.

**NPDES Permit No. PA0111970.** Sewerage. **Bruce Rosenbaum**, R. R. 1, Box 10A, Catawissa, PA 17820. Applicant granted permission to discharge treated sewage from Spring Brook Campground located at Locust Township, **Columbia County**.

**NPDES Permit No. PA0208647.** Sewerage. **Grampian Borough Council**, P. O. Box 298, Grampian, PA 16838. Applicant granted renewal of permit to discharge treated wastewater serving the Penn Township, **Clearfield County** area.

**NPDES Permit No. PA0026557.** Sewerage. **The Municipal Authority of the City of Sunbury**, 225 Market Street, Sunbury, PA 17801-3482. Applicant granted renewal of permit to discharge to Shamokin Creek. Facility is located at City of Sunbury, **Northumberland County**.

**WQM Permit No. 1998405.** Sewerage. **South Centre Township**, 6260 Fourth Street, Lime Ridge, Bloomsburg, PA 17815. Applicant granted permission to construct and maintain sanitary sewer line and force main. The sewer extension constructed is to serve the Bloomsburg Carpet Industries. Location is South Centre Township, **Columbia County**.

**WQM Permit No. 4197407.** Sewerage. **Vernon Pettengill**, R. D. 2, Box 856, Lock Haven, PA 17745. Applicant granted permission to expand their sewage treatment plant to serve an additional 19 mobile homes. The sewage treatment system will be changed to treat these additional flows, valves will be installed on the lines from the dosing tank to equalize and control flow to both of the sand filters. Facility is located at Woodward Township, **Lycoming County**.

**WQM Permit No. 0898403.** Sewerage. **James Sherwood**, R. R. 2, Box 2, Canton, PA 17724. Applicant granted permission to construct a wastewater treatment

facility for Sherwood Retirement & Personal Care Home located at Canton Township, **Bradford County**.

**WQM Permit No. 4198405.** Sewerage. **Edward F. Shrimp**, Clinton Township Board of Supervisor, R. R. 1, Box 33, Montgomery, PA 17752. Applicant granted permission to construct and maintain sewer lines for the development of the Old Road area of Clinton Township north of Montgomery Borough. Facility located at Clinton Township, **Lycoming County**.

**WQM Permit No. 5598402.** Sewerage. **William M. Riden**, 106 Race Street, Lititz, PA 17543-8928. Applicant granted permission to maintain golf course clubhouse and apartment and two buildings on property for spray irrigation of golf course greens. The sewerage for the two buildings will be treated by individual septic tanks for each building and then pumped through a force main to sand filter dosing tank with submersible pump. The wastewater from the golf course clubhouse and apartment during the golf season will be treated by a cromaglass unit and then flow by gravity through the erosion

chlorinator and the contact tank to the spray irrigation holding pond. The facility is located at West Beaver Township, **Snyder County**.

**WQM Permit No. 1872403-T1-A1.** Sewerage. **City of Lock Haven**, 20 East Church St., Lock Haven, PA 17745-2599. Applicant grant permission to construct 16 inch piping and valving to interconnect the three existing final clarifiers. The facility is located at City of Lock Haven, **Clinton County**.

*Southwest Regional Office: Water Management Program Manager, 400 Waterfront Drive, Pittsburgh, PA 15222-4745, (412) 442-4000.*

**NPDES Permit No. PA0091910.** Industrial waste, **Alex E. Paris Contracting Co., Inc.**, Route 18, P. O. Box 369, Atlasburg, PA 15004, Hanover Township, **Beaver County**.

This notice reflects changes from the notice published in the January 3, 1998 *Pennsylvania Bulletin*.

Outfall 001. New discharge to Raccoon Creek.

Parameter	Average Monthly	Maximum Daily	Average Monthly	Maximum Daily	Instantaneous Maximum
Flow (mgd)		monitor and report			
Suspended Solids			3.0	6.0	
Total Residual Chlorine			0.5		1.25
Iron			3.0	6.0	
Manganese			2.0	4.0	
pH		between 6.0 and 9.0 standard units			

These limits shall be effective 30 days after the Department has been notified that Outfall 002 was eliminated.

**NPDES Permit No. PA0091910.** Industrial waste, **Alex E. Paris Contracting Co., Inc.**, Route 18, P. O. Box 369, Atlasburg, PA 15004 is authorized to discharge from a facility located at Paris Fly Ash Landfill, Hanover Township, **Beaver County** to receiving waters named wetland flowing to Wingfield Run (Outfall 002) and Raccoon Creek (Outfall 001).

**NPDES Permit No. PA0215856.** Industrial waste, **Blairsville Municipal Authority**, 203 East Market Street, Blairsville, PA 15717 is authorized to discharge from a facility located at Well No. 2, T-889, Derry Township, **Westmoreland County** to receiving waters named Trout Run.

**NPDES Permit No. PA0032247.** Sewage, **Eighty-Four Mining Company**, R. D. 2, Route 519, P. O. Box 284, Eighty Four, PA 15330 is authorized to discharge from a facility located at Somerset Portal STP, Somerset Township, **Washington County** to receiving waters named Center Branch of Pigeon Creek.

**NPDES Permit No. PA0023141.** Sewage, **Hastings Borough Council**, 207 5th Avenue, P. O. Box 559, Hastings, PA 16646 is authorized to discharge from a facility located at Hastings Municipal Authority Sewage Treatment Plant, Elder Township, **Cambria County** to receiving waters named Brubaker Run.

**NPDES Permit No. PA0028011.** Sewage, **Sun Company, Inc. (R & M)**, 10 Penn Center, 1801 Market Street, Philadelphia, PA 19103 is authorized to discharge from a facility located at Zelenople Station Service Plaza Sewage Treatment Plant, New Sewickley Township, **Beaver County** to receiving waters named Brush Creek.

**NPDES Permit No. PA0026778, Amendment No. 1.** Sewage, **Windber Area Authority**, 1700 Stockholm Avenue, Windber, PA 15963 is authorized to discharge from a facility located at Ingleside Sewage Treatment Plant, Richland Township, **Cambria County**.

**NPDES Permit No. PA0031101.** Sewage, **Fayette County Area Vocational-Technical School**, R. D. 2, Box 122A, Uniontown, PA 15401 is authorized to discharge from a facility located at Fayette County Area Vocational-Technical School STP, Georges Township, **Fayette County** to receiving waters named Unnamed Tributary to Redstone Creek.

**NPDES Permit No. PA0033405.** Sewage, **Thomas P. Berch**, 1434 Greensburg Pike, West Newton, PA 15089 is authorized to discharge from a facility located at Sewickley Pines Manor STP, Sewickley Township, **Westmoreland County** to receiving waters named Unnamed Tributary to Sewickley Creek.

**NPDES Permit No. PA0040011.** Sewage, **United Mobile Homes, Inc.**, P. O. Box 335, Eatontown, NJ 07724 is authorized to discharge from a facility located at Port Royal Village STP, Rostraver Township, **Westmoreland County** to receiving waters named Unnamed Tributary of Cedar Creek.

**NPDES Permit No. PA0090832.** Sewage, **West Pike Run Township**, 238 Pike Run Drive, Daisytown, PA 15427-9611 is authorized to discharge from a facility located at Abraham Plan of Lots Sewage Treatment Plant, West Pike Run Township, **Washington County** to receiving waters named Unnamed Tributary of Pike Run.

**NPDES Permit No. PA0091413, Amendment No. 1.** Sewage, **North Strabane Township Municipal Au-**

**thority.** 1929B Route 519 South, Canonsburg, PA 15317 is authorized to discharge from a facility located at 84 Industrial Park, North Strabane Township, **Washington County.**

**NPDES Permit No. PA0094013.** Sewage, **Hilary C. Hoffer,** Mutual Mobile Home Park, R. D. 1, Box 177, Mt. Pleasant, PA 15666 is authorized to discharge from a facility located at Mutual Mobile Home Park Sewage Treatment Plant, Unity Township, **Westmoreland County** to receiving waters named Unnamed Tributary of Brinker Run.

**NPDES Permit No. PA0096989.** Sewage, **John F. Kuntz,** R. D. 2, Box 375, Blairsville, PA 15717 is authorized to discharge from a facility located at Sylvan Acres Sewage Treatment Plant, Armstrong Township, **Indiana County** to receiving waters named Unnamed Tributary of Curry Run.

**NPDES Permit No. PA0098663.** Sewage, **R. P. Woodhouse,** 339 West Pike Street, Canonsburg, PA 15317 is authorized to discharge from a facility located at R. P. Woodhouse STP, Somerset to receiving waters named Opossum Run.

**NPDES Permit No. PA0098965.** Sewage, **Carolyn S. Roberts,** P. O. Box 294, Murrysville, PA 15668 is authorized to discharge from a facility located at Apartment Complex Sewage Treatment Plant, Plum Borough, **Allegheny County** to receiving waters named Unnamed Tributary of Little Plum Creek.

**NPDES Permit No. PA0203688.** Sewage, **West Pike Run Township,** 238 Pike Run Drive, Daisytown, PA 15427 is authorized to discharge from a facility located at West Pike Run Township STP, West Pike Township, **Washington County** to receiving waters named Pike Run.

**NPDES Permit No. PA0204285.** Sewage, **Reesman Mobile Home Park,** Box 99B, Waynesburg, PA 15370 is authorized to discharge from a facility located at Reesman Mobile Home Park STP, Morgan Township, **Greene County** to receiving waters named Tributary of South Fork Tenmile Creek.

**NPDES Permit No. PA0205753.** Sewage, **East Bethlehem Township Municipal Authority,** P. O. Box 136, Fredericktown, PA 15333 is authorized to discharge from a facility located at East Bethlehem Township Municipal Authority Sewage Treatment Plant, East Bethlehem Township, **Washington County** to receiving waters named Monongahela River.

**NPDES Permit No. PA0206016.** Sewage, **Clearview Mobile Home Park,** c/o Donald Gardner, 213 Pine Run Road, Amity, PA 15311-9048 is authorized to discharge from a facility located at Clearview Mobile Home Park Sewage Treatment Plant, South Franklin Township, **Washington County** to receiving waters named Unnamed Tributary of Chartiers Creek.

**NPDES Permit No. PA0215937.** Sewage, **RoxCOAL, Inc.,** 2851 Stoystown Road, Friedens, PA 15541 is authorized to discharge from a facility located at Diamond T Deep Mine Sewage Treatment Plant, Stonycreek Township, **Somerset County** to receiving waters named Lamberts Run.

**NPDES Permit No. PA0216160.** Sewage, **Eighty-Four Mining Company,** R. D. 2, Route 519, P. O. Box 284, Eighty Four, PA 15330 is authorized to discharge from a facility located at Livingston Portal STP, South Strabane Township, **Washington County** to receiving

waters named Pigeon Creek by way of Mine Borehole and Underground Mine Drainage System.

**NPDES Permit No. PA0216330.** Sewage, **Pennsylvania Turnpike Commission,** P. O. Box 67676, Harrisburg, PA 17106 is authorized to discharge from a facility located at Homewood Maintenance Building STP, Big Beaver Borough, **Beaver County** to receiving waters named Drainage Swale to Clarks Run.

**NPDES Permit No. PA0217361.** Sewage, **East Huntingdon Township,** P. O. Box 9, Alverton, PA 15612-0009 is authorized to discharge from a facility located at Iron Bridge Sewage Treatment Plant, East Huntingdon Township, **Westmoreland County** to receiving waters named Jacobs Creek.

**NPDES Permit No. PA0217654, Amendment No. 2.** Sewage, **Seward—St. Clair Township Sanitary Authority,** P. O. Box 494, Seward, PA 15954 is authorized to discharge from a facility located at Sugar Run Sewage Treatment Plant, St. Clair Township, **Westmoreland County.**

**NPDES Permit No. PA0217875.** Sewage, **Katie Thomas Shaffer Estate,** 377 Maple Springs Road, Hollsopple, PA 15935-7522 is authorized to discharge from a facility located at Katie Thomas Shaffer Estate Single Residence Sewage Treatment Plant, 5647 Somerset Pike, Jenner Township, **Somerset County** to receiving waters named Unnamed Tributary of South Fork Bens Creek.

**Permit No. 0287204, Amendment No. 2.** Industrial waste, **Allegheny County Department of Aviation,** Pittsburgh International Airport, P. O. Box 12370, Pittsburgh, PA 15231-0370. Construction of Class III Landfill Leachate Treatment Facility located in Findlay Township, **Allegheny County** to serve Pittsburgh International Airport.

**Permit No. 3074201, Amendment No. 2.** Industrial waste, **West Penn Power Company d/b/a Allegheny Power,** 800 Cabin Hill Drive, Greensburg, PA 15601-1689. Construction of Hatfield's Ferry Power Station located in Monongahela Township, **Greene County** to serve West Penn Power Company.

**Permit No. 6598202.** Industrial waste, **Agostinone—Blue Ridge Mushroom Farms,** Box 335, Bradenville, PA 15620. Construction of process water recycle system located in Derry Township, **Westmoreland County** to serve Mushroom Farm.

**Permit No. 0298409.** Sewerage, **Township of Hampton,** 3101 McCully Road, Allison Park, PA 15101. Construction of gravity sewers, pump station and force main located in Hampton Township, **Allegheny County** to serve Green Valley Drive.

**Permit No. 0498403.** Sewerage, **Martin Diel,** 713 Timberidge Drive, Bethel Park, PA 15102. Construction of small flow sewage treatment facility located in Economy Borough, **Beaver County** to serve Diel Small Flow Sewage Treatment Facility.

**Permit No. 3279406, Amendment No. 3.** Sewerage, **Indiana Borough,** 80 North Eighth Street, Indiana, PA 15701. Construction of sewage grinder installation located in Indiana Borough, **Indiana County** to serve Indiana Borough Wastewater Treatment Plant.

**Permit No. 4291, Amendment No. 1.** Sewerage, **Kiski Area School District,** Administration Office, 200 Poplar Street, Vandergrift, PA 15690. Construction of

installation of chlorination system located in Bell Township, **Westmoreland County** to serve the Bell Elementary School STP.

**Permit No. 5698403.** Sewerage, **Katie Thomas Shaffer Estate**, c/o Donald Thomas, 377 Maple Springs Road, Hollsopple, PA 15935-7522. Construction of single residence sewage treatment plant located in Jenner Township, **Somerset County** to serve Katie Thomas Shaffer Estate STP.

**Permit No. 6398403.** Sewerage, **Angelo Quarture**, P. O. Box 36, Lawrence, PA 15055. Construction of small flow sewage treatment facility located in Peters Township, **Washington County** to serve Angelo Quarture's Self-Storage Facility Small Flow Sewage Treatment Plant.

**Permit No. 6570425, Amendment No. 1.** Sewerage, **Placid Manor Mobile Homes, Inc.**, 13740 Route 30, North Huntingdon, PA 15642. Construction of sewage treatment plant modifications located in Hempfield Township, **Westmoreland County** to serve Placid Manor Mobile Home Park.

**Permit No. 6597407.** Sewerage, **Seward—St. Clair Township Sanitary Authority**, Box 494, Seward, PA 15954. Construction of sewers, pump stations, treatment plant located in St. Clair Township, **Westmoreland County** to serve Seward Borough and portions of St. Clair Township.

*Northwest Regional Office: Regional Water Management Program Manager; 230 Chestnut Street, Meadville, PA 16335-3481, (814) 332-6942.*

**WQM Permit No. 4298402.** Sewerage, **Lisa A. Maley, SRSTP**, 6618 Maley Dr., Limestone, PA 14753. Construction of Lisa A. Maley SRSTP located in Corydon Township, **McKean County**.

**NPDES Permit No. PA0027341.** Industrial waste. **PPG Industries, Inc., Works 8**, P. O. Box 300, Meadville, PA 16335 is authorized to discharge from a facility located in Greenwood Township, **Crawford County** to an unnamed tributary to Conneaut Outlet.

**NPDES Permit No. PA0222682.** Sewage, **Lisa A. Maley**, 6118 Maley Dr., Limestone, NY 14753 is autho-

rized to discharge from a facility located in Corydon Township, **McKean County** to an Unnamed Tributary to Willow Creek.

**INDIVIDUAL PERMITS**

**(PAS)**

The following approvals for coverage under NPDES Individual Permit for Discharge of Stormwater from Construction Activities have been issued.

These actions of the Department of Environmental Protection (Department) may be appealed to the Environmental Hearing Board (Board), Second Floor, Rachel Carson State Office Building, 400 Market Street, P. O. Box 8457, Harrisburg, PA 17105-8457, (717) 787-3483, by an aggrieved person under section 4 of the Environmental Hearing Board Act (35 P. S. § 7514) and 2 Pa.C.S. §§ 501—508 and 701—704 (relating to the Administrative Agency Law). Appeals must be filed with the Board within 30 days from the date of this issue of the *Pennsylvania Bulletin* unless the appropriate statute provides a different time period. Copies of the appeal form and the Department's regulations governing practice and procedure before the Board may be obtained from the Board.

*Southcentral Regional Office: Section Chief, Water Management Program, Soils and Waterways Section, 909 Elmerton Avenue, Harrisburg, PA 17110-8200, (717) 705-4707.*

**PAS-10-M101.** Individual NPDES. **Spectrum Development, LLC**, P. O. Box 843, Wilkesboro, NC 28697. To implement an erosion and sedimentation control plan for the construction of a new Lowe's Home Improvement Warehouse on 32.3 acres I Guilford Township, **Franklin County**. The project is located on the southside of US 30 about 3,300 feet west of St. Johns Church (Scotland, PA Quadrangle N: 8.8 inches; W: 15.9 inches). Drainage will be to Falling Spring Branch.

*Southeast Regional Office: Regional Water Management Program Manager; Lee Park, Suite 6010, 555 North Lane, Conshohocken, PA 19428-2233, (610) 832-6130.*

<i>NPDES Permit No.</i>	<i>Applicant Name and Address</i>	<i>County Municipality</i>	<i>Receiving Stream</i>
PAS10-D107	Crestmont LTD Partnership Box 8778 Philadelphia, PA 19101	Buckingham Township Bucks County	Tributary to the Paunacussing Creek
PAS10-D108	Zaveta Construction 4030 Skyron Drive, Suite H Doylestown, PA 18901	Solebury Township Bucks County	Tributary to Aquetong Creek

*Northwest Regional Office: Regional Water Management Program Manager; 230 Chestnut Street, Meadville, PA 16335-3481, (814) 332-6942.*

<i>NPDES Permit No.</i>	<i>Applicant Name and Address</i>	<i>County and Municipality</i>	<i>Receiving Stream</i>
PAS10E067	Casselmann Enterprises, Inc. 140 West Union Street Somerset, PA 15501 and DEP Bureau of Abandoned Mine Reclamation P. O. Box 8476 Harrisburg, PA 17105-8476	Butler County Oakland Township	Thorn Creek



<i>NPDES Permit No.</i>	<i>Applicant Name and Address</i>	<i>County and Municipality</i>	<i>Receiving Stream</i>
PAS102512	Jones Township Municipal Authority P. O. Box 374 Wilcox, PA 15870	Elk County Jones Township	Wilson Run and West Branch of Clarion River

**INDIVIDUAL PERMITS  
(PAR)**

The following parties have submitted Notices of Intent (NOIs) for Coverage under (1) General NPDES Permit(s) to discharge wastewater into the surface waters of this Commonwealth. The approval for coverage under these general NPDES permits is subject to applicable effluent limitations, monitoring, reporting requirements and other conditions set forth in the general permit; (2) General Permit(s) for Beneficial Use of Sewage Sludge or Residential Septage by Land Application in Pennsylvania. The approval of coverage for land application of sewage sludge or residential septage under these general permits is

subject to pollutant limitations, pathogen and vector attraction reduction requirements, operational standards, general requirements, management practices and other conditions set forth in the respective general permit. The Department of Environmental Protection approves the following coverages under the specified General Permit.

The EPA Region III Regional Administrator has waived the right to review or object to this permit action under the waiver provision: 40 CFR 123.24.

The application and related documents, effluent limitations, permitting requirements and other information are on file and may be inspected and arrangements made for copying at the contact office noted.

*List of NPDES and/or other  
General Permit Type*

PAG-1	General Permit For Discharges From Stripper Oil Well Facilities
PAG-2	General Permit For Discharges of Stormwater From Construction Activities
PAG-3	General Permit For Discharges of Stormwater From Industrial Activities
PAG-4	General Permit For Discharges From Single Residence Sewage Treatment Plant
PAG-5	General Permit For Discharges From Gasoline Contaminated Ground Water Remediation Systems
PAG-6	General Permit For Wet Weather Overflow Discharges From Combined Sewer Systems
PAG-7	General Permit For Beneficial Use of Exceptional Quality Sewage Sludge By Land Application
PAG-8	General Permit For Beneficial Use of Non-Exceptional Quality Sewage Sludge by Land Application to Agricultural Land, Forest, a Public Contact Site or a Land Reclamation Site
PAG-9	General Permit For Beneficial Use of Residential Septage By Land Application to Agricultural Land, Forest or a Land Reclamation Site

*General Permit Type—PAG-2*

<i>Facility Location County and Municipality</i>	<i>Permit No.</i>	<i>Applicant Name and Address</i>	<i>Receiving Stream or Body of Water</i>	<i>Contact Office and Telephone No.</i>
Carbon County Weatherly Borough	PAR101320	Carbon Elderly Housing Corp. Lamont McClure 215 South 3rd St. Lehighton, PA 18235	Black Creek	(610) 377-4894
Crawford County City of Titusville	PAR102317	Myer Recreation Complex City of Titusville 107 North Franklin Street Titusville, PA 16354	Oil Creek	Crawford Conservation District 1012 Water Street Suite 18 Meadville, PA 16335 (814) 724-1793
Northampton County Lower Mt. Bethel Township	PAR10U100	PP&L, Inc. Martins Creek SES T-661 Foul Rift Road P. O. Box 157 Martins Creek, PA 18063	Delaware River	Northampton CD (610) 746-1971

## NOTICES

5373

<i>Facility Location County and Municipality</i>	<i>Permit No.</i>	<i>Applicant Name and Address</i>	<i>Receiving Stream or Body of Water</i>	<i>Contact Office and Telephone No.</i>
Centre County Potter Township	PAR10F071	Lindsay Subdivision Hidden Lakes Estates Stan I Lindsay Sr. R. R. 1, Box 254 Centre Hall, PA 16828	Cedar Run	Centre County CD 414 Holmes Ave. Suite 4 Bellefonte, PA 16823
Northumberland County Milton Borough	PAR104926	Lawrence Mattern Mattern Farm, Phase 1 13 S. Industrial Park Rd. Milton, PA 17847	Unt. Susquehanna River	Northumberland County CD R. R. 3, Box 238C Sunbury, PA 17801
Conewago Township Adams County	PAR-10-0069	Oak Hills Realty Inc. 450 Spangler Road New Oxford, PA 17350	South Branch Conewago Creek	Adams County CD 57 N. Fifth Street Gettysburg, PA 17325 (717) 334-0636
Conewago Township Adams County	PAR-10-0072	The Clarks' Companies 240 Kindig Lane Hanover, PA 17331	South Branch Conewago Creek	Adams County CD 57 N. Fifth Street Gettysburg, PA 17325 (717) 334-0636
South Woodbury Township Bedford County	PAR-10-0435	Ryan Clark R. D. 2, Box 508 New Enterprise, PA 16664	Three Springs Run	Bedford County CD 702 West Pitt Street Suite 4 Bedford, PA 15009 (814) 623-6706
City of Harrisburg Dauphin County	PAR-10-I159	Giant Food Stores, Inc. P. O. Box 249 Carlisle, PA 17013	Spring Creek (WEST)	Dauphin County CD 1451 Peters Mountain Rd. Dauphin, PA 17018 (717) 921-8100
Susquehanna Township Dauphin County	PAR-10-10- I152	Custer Homes, Inc. 1309 Laurel Point Circle Harrisburg, PA 17110	Paxton Creek	Dauphin County CD 1451 Peters Mountain Rd. Dauphin, PA 17018 (717) 921-8100
Warwick Township Lancaster County	PAR-10-O-324	LutherCare 600 East Main Street Lititz, PA 17543	Lititz Run	Lancaster County CD 1383 Arcadia Road Room 6 Lancaster, PA 17601 (717) 299-5361
Dover Township York County	PAR-10-Y336	Ashcombe Farms Subdiv, Phase I Ashcombe Products Company 1065 Box Hill Lane York, PA 17403	Fox Run	York County CD 118 Pleasant Acres Road York, PA 17402 (717) 840-7430
Fairview Township York County	PAR-10-Y333	Irish Meadows Edward Balog 3612 Beech Run Lane Mechanicsburg, PA 17065	Fishing Creek	York County CD 118 Pleasant Acres Road York, PA 17402 (717) 840-7430
Manchester Township York County	PAR-10-Y338	Cheltenham S & A Custom Homes Inc. 3093 North George Street York, PA 17402	UNT to Little Conewago Creek	York County CD 118 Pleasant Acres Road York, PA 17402 (717) 840-7430
Windsor Township York County	PAR-10-Y334	The Village at White Landing Timothy F. Pasch 2215 East Market Street York, PA 17402	UNT to Pine Run	York County CD 118 Pleasant Acres Road York, PA 17402 (717) 840-7430

<i>Facility Location County and Municipality</i>	<i>Permit No.</i>	<i>Applicant Name and Address</i>	<i>Receiving Stream or Body of Water</i>	<i>Contact Office and Telephone No.</i>
York Township York County	PAR-10-Y317	Fountainhead Ray E. Markey 2477 South George Street York, PA 17403	UNT to Codorus Creek	York County CD 118 Pleasant Acres Road York, PA 17402 (717) 840-7430
Loganville Borough York County	PAR-10-Y339	Westview Estates Scott and Jennifer Taylor 9281 Camp Road Red Lion, PA 17356	UNT to Fishel Creek	York County CD 118 Pleasant Acres Road York, PA 17402 (717) 840-7430
<i>General Permit Type—PAG-3</i>				
<i>Facility Location County and Municipality</i>	<i>Permit No.</i>	<i>Applicant Name and Address</i>	<i>Receiving Stream or Body of Water</i>	<i>Contact Office and Telephone No.</i>
Tioga County Wellsboro Borough	PAR414948	PA DOT District 3-0 715 Jordan Avenue P. O. Box 218 Montoursville, PA 17754	Kelsey Creek	Northcentral 208 W. Third St. Williamsport, PA 17701 (717) 327-3664
Union County White Deer Township	PAR224832	Pennsylvania House Inc. 137 N. 10th Street Lewisburg, PA 17837	Intermittent stream to West Branch Susquehanna	Northcentral 208 W. Third St. Williamsport, PA 17701 (717) 327-3664
Adams County Straban Township	PAR803501	Helicopter Applicators, Inc. 1670 York Road Gettysburg, PA 17325	UNT to Rock Creek	Southcentral Region 909 Elmerton Avenue Harrisburg, PA 17110 (717) 705-4707
Blair County Logan Township	PAR503504	Southern Alleghenies Disposal Service Inc. Altoona Solid Waste Transfer Station Park West Two, Suite 420 2000 Cliff Mine Road Pittsburgh, PA 15275	UNT to Little Juniata River	Southcentral Region 909 Elmerton Avenue Harrisburg, PA 17110 (717) 705-4707
<i>General Permit Type—PAG-4</i>				
<i>Facility Location County and Municipality</i>	<i>Permit No.</i>	<i>Applicant Name and Address</i>	<i>Receiving Stream or Body of Water</i>	<i>Contact Office and Telephone No.</i>
Fox Township Elk County	PAG048527	Jeffrey J. Wickett 341 Coal Hollow Rd. Kersey, PA 15846	Unnamed Tributary to Little Toby Creek	Northwest Region Water Management 230 Chestnut St. Meadville, PA 16335-3481 (814) 332-6942
Adams County Reading Township	PAG043597	Jesse and Linda Rothenhoefer 6850 Carlisle Pike York Springs, PA 17372- 9104	UNT to Muddy Run	Southcentral Region 909 Elmerton Avenue Harrisburg, PA 17110 (717) 705-4707
Berks County Exeter Township	PAG043600	Joseph D. Rolland 241 Old Tulpehocken Road Birdsboro, PA 19508	Limekiln Creek	Southcentral Region 909 Elmerton Avenue Harrisburg, PA 17110 (717) 705-4707

*General Permit Type—PAG-9*

<i>Facility Location County and Municipality</i>	<i>Permit No.</i>	<i>Applicant Name and Address</i>	<i>Receiving Stream or Body of Water</i>	<i>Contact Office and Telephone No.</i>
East Cocalico Township Lancaster County	PAG-09-3521	Adamstown Borough Authority of Lancaster County WWTP 235 East Swartville Road Adamstown, PA 19501		Southcentral Region 909 Elmerton Avenue Harrisburg, PA 17110-8200 (717) 705-4707

**SAFE DRINKING WATER****Actions taken under the Pennsylvania Safe Drinking Water Act (35 P. S. §§ 721.1—721.17).**

*Southeast Regional Office: Sanitarian Regional Manager, Lee Park, Suite 6010, 555 North Lane, Conshohocken, PA 19428-2233, (610) 832-6130.*

**Permit No. 1598505.** Public water supply. **Philadelphia Suburban Water Company**, 762 West Lancaster Avenue, Bryn Mawr, PA 19010-3489. Philadelphia Suburban Water Company has been issued a permit for the installation of corrosion control treatment that includes caustic soda and orthophosphate addition to the Friendship Water Company's drinking water supply in West Brandywine Township, **Chester County**.

*Type of Facility:* Public Water Supply System.

*Consulting Engineer:* Preston Luitweiler, Philadelphia Suburban Water Company, 762 West Lancaster Avenue, Bryn Mawr, PA 19010-3489.

*Permit to Construct Issued:* October 2, 1998.

**Permit No. 1598510.** Public water supply. **Philadelphia Suburban Water Company**, 762 West Lancaster Avenue, Bryn Mawr, PA 19010-3489. Philadelphia Suburban Water Company has been issued a permit for the installation of a corrosion control treatment in the Spring Run Water System. The treatment includes the addition of caustic soda and an orthophosphate in West Bradford Township, **Chester County**.

*Type of Facility:* Public Water Supply System.

*Consulting Engineer:* Preston Luitweiler, Philadelphia Suburban Water Company, 762 West Lancaster Avenue, Bryn Mawr, PA 19010-3489.

*Permit to Construct Issued:* October 2, 1998.

**Permit No. 1598509.** Public water supply. **Philadelphia Suburban Water Company**, 762 West Lancaster Avenue, Bryn Mawr, PA 19010-3489. This proposal involves the installation of a corrosion control treatment system to the Culbertson Run and Cross Keys wells in East Brandywine Township, **Chester County**.

*Type of Facility:* Public Water Supply System.

*Consulting Engineer:* Preston Luitweiler, Philadelphia Suburban Water Company, 762 West Lancaster Avenue, Bryn Mawr, PA 19010-3489.

*Permit to Construct Issued:* October 2, 1998.

*Northeast Regional Office: Sanitarian Regional Manager, 2 Public Square, Wilkes-Barre, PA 18711-0790, (717) 826-2511.*

Minor Permit for construction. **Permit No. 5292504. Pike County Jail**, Pike County Administration Building, Pike County Commissioners, 506 Broad Street, Milford, PA 18337, Sally Thompson, Chairperson.

This project provides for replacement of the Autocon system with the Essex control system. The Essex system will connect to all in-place sensing devices such as the elevated tank transducer and level controls for the clearwell and deep well pumps. It is located in Blooming Grove Township, **Pike County**.

*Permit Issued:* September 25, 1998.

Minor Permit for construction. **Tower City Borough Authority**, P. O. Box 37, 219 East Colliery Avenue, Tower City, PA 17980. This project provides for the rehabilitation of an existing 500,000 gallon water storage tank serving the community of Tower City. It is located in Tower City Borough, **Schuylkill County**.

*Permit issued:* September 25, 1998.

**Operations Permit 2350020. Elmdale Mobile Home Park**, Rollin Keisling, R. R. 4, Box 322, Lake Ariel, PA 18436. An inspection was conducted and revealed that the project as constructed was acceptable. It is located in Jefferson Township, **Lackawanna County**.

*Operations Permit issued:* October 1, 1998.

**Operations Permit 2520103. Moon Valley Falls**, Robert H. Miller, J. Wares, Inc. R. R. 4, Box 8095, Milford, PA 18337. An inspection was conducted and was acceptable as constructed. It is located in Milford Township, **Pike County**.

*Operations Permit issued:* October 1, 1998.

**Permit No. 3598502.** Public water supply. **Jefferson Heights**, 114 Monahan Avenue, Dunmore, PA 18512. This proposal involves the re-instatement of Well No. 1 as a source of supply. It is located in Jefferson Township, **Lackawanna County**.

*Permit to construct:* September 31, 1998.

*Southcentral Regional Office: Sanitarian Regional Manager, 909 Elmerton Avenue, Harrisburg, PA 17110-8200, (717) 705-4708.*

**Permit No. 3898501.** Public water supply. **Cloister Spring Water Company**, Millcreek Township, **Lebanon County**. *Responsible Official:* David L. Nagle, General Manager, 1600 Cloister Drive, Lancaster, PA 17601. *Type of Facility:* Construction of modifications to existing loadout building including a 1,500 and 15,000 gallon storage tank, additional transfer and loadout pumps and cartridge filters. In addition, the withdrawal of water from Arrowhead Spring No. 3 will be increased from 90,000 gpd to 300,000 gpd.

*Regional Office: Northcentral Field Operations, Environmental Program Manager, 208 West Third Street, Suite 101, Williamsport, PA 17701.*

**Application No. M. A.** The Department issued an operating permit to **Williamsport Municipal Water Authority** (253 West Fourth Street, Williamsport, PA 17701; City of Williamsport, **Lycoming County**) for

operation of the recently constructed Loyalsock Township booster pump station, located at the corner of Lincoln Drive and Sycamore Road.

*Northwest Regional Office: Regional Manager, 230 Chestnut Street, Meadville, PA 16335-3481 (814) 332-6899.*

**Permit No. 2498501.** Public water supply. **Johnsonburg Municipal Authority**, 582 Market Street, Johnsonburg, PA 15845 has been issued a permit for the construction of a storage tank, pump station, installation of transmission/distribution lines and also approve the five previously unpermitted pump stations in Jones and Ridgway Townships, **Elk County**.

*Type of Facility:* Community Water Supply.

*Consulting Engineer:* Paul M. Meister, P.E., Uni-Tec Consulting Engineers, Inc., 2007 Cato Avenue, State College, PA 16801.

*Permit to Construct Issued:* October 5, 1998.

## LAND RECYCLING AND ENVIRONMENTAL REMEDIATION

Under Act 2, 1995

Preamble 3

**The following final reports were submitted to the Department of Environmental Protection under the Land Recycling and Environmental Remediation Standards Act (35 P. S. §§ 6026.101—6026.908).**

Provisions of Chapter 3 of the Land Recycling and Environmental Remediation Standards Act (act) require the Department of Environmental Protection (Department) to publish in the *Pennsylvania Bulletin* a notice of submission of any final reports. A final report is submitted to document cleanup of a release of a regulated substance at a site to one of the act's remediation standards. A final report provides a description of the site investigation to characterize the nature and extent of contaminants in environmental media, the basis for selecting the environmental media of concern, documentation supporting the selection of residential or nonresidential exposure factors, a description of the remediation performed and summaries of sampling methodology and analytical results which demonstrate that the remediation has attained the cleanup standard selected.

For further information concerning the final report, contact the Environmental Cleanup Program in the Department's Regional Office under which the notice of receipt of a final report appears. If information concerning a final report is required in an alternative form, contact the community relations coordinator at the appropriate Regional Office listed. TDD users may telephone the Department through the AT&T Relay Service at (800) 654-5984.

The Department has received the following final report:

*Southeast Regional Office: Environmental Cleanup Program Manager, Lee Park, Suite 6010, 555 North Lane, Conshohocken, PA 19428, (610) 832-5950.*

**Phoenixville Technical Center**, Schuylkill Township, **Chester County**. Paul White, P.G., Walter B. Satterthwaite Associates, Inc., 720 Old Fern Hill Road, West Chester, PA 19380, has submitted a Final Report concerning remediation of site soil and groundwater contaminated with BTEX and polycyclic aromatic hydrocarbons. The report is intended to document remediation of the site to meet the Statewide health standard.

**First Industrial Pennsylvania, L.P.**, Uwchlan Township, **Chester County**. James P. Cinelli, RT Environmental Services, Inc., 215 West Church Road, King of Prussia, PA 19406, has submitted a Final Report concerning remediation of site soil contaminated with polycyclic aromatic hydrocarbons. The report is intended to document remediation of the site to meet the Statewide health standard.

**Moyer Packing Company**, Upper Makefield Township, **Bucks County**. Hudson S. Green, Jr., Project Manager, Earth Data, Inc., 924 Springdale Drive, Exton, PA 19341, has submitted Final Reports concerning remediation of site soil contaminated with solvents and polycyclic aromatic hydrocarbons; and groundwater contaminated with solvents. The reports are intended to document remediation of the site to meet the Statewide health standard for soil and site-specific standards for groundwater.

*Northeast Regional Field Office: Joseph Brogna, Regional Environmental Cleanup Program Manager, 2 Public Square, Wilkes-Barre, PA 18711-0790, (717) 826-2511.*

**Pennsylvania Power & Light Company (PP&L)—Harwood Steam Electric Station**, Hazle Township, **Luzerne County**. PP&L, Environmental Management Division, 2 North Ninth Street, Allentown, PA 18101 has submitted a Final Report concerning the remediation of site soils found to have been contaminated with PCBs (polychlorinated biphenyls) and lead, and both soils and groundwater found to have been contaminated with metals, solvents and petroleum hydrocarbons. The report was submitted to document remediation of the site to meet the Statewide human health standard. A Notice of Intent to Remediate was simultaneously submitted. See additional *Pennsylvania Bulletin* notice.

**Solarek Property**, City of Allentown, **Lehigh County**. David Crowther, Geologist, Hydrocon Services, Inc., 2945 South Pike Avenue, Allentown, PA 18103 has submitted a Final Report (on behalf of his client, Barclay Contracting, Inc., 1040 North Jerome Street, Allentown, PA 18103) concerning the remediation of site soils found to have been contaminated with BTEX (benzene, toluene, ethylbenzene and xylene) compounds and polycyclic aromatic hydrocarbons. The report was submitted to document remediation of the site to meet the Statewide human health standard. A Notice of Intent to Remediate was simultaneously submitted. See additional *Pennsylvania Bulletin* notice.

**Antaloski and Hauser Properties**, Borough of Frackville, **Schuylkill County**. Brian Evans, Environmental Scientist, Hydrocon Services, Inc., 2945 South Pike Avenue, Allentown, PA 18103 has submitted a Final Report (on behalf of his client, Hawranick Plumbing, 61 North 5th Street, Frackville, PA 17931) concerning the remediation of site soils found to have been contaminated with BTEX (benzene, toluene, ethylbenzene and xylene) compounds and polycyclic aromatic hydrocarbons. The report was submitted to document remediation of the site to meet the Statewide human health standard. A Notice of Intent to Remediate was simultaneously submitted. See additional *Pennsylvania Bulletin* notice.

*Northcentral Regional Office: Michael C. Welch, Environmental Cleanup Program Manager, 208 West Third Street, Suite 101, Williamsport, PA 17701-6448, (717) 321-6525.*

**Distribution Pole #30780N37199**. Muncy Creek Township, **Lycoming County**. PP&L, Two North Ninth Street, Allentown, PA 18101-1179 has submitted a Final

Report concerning remediation of site soil contaminated with PCBs. The report is intended to document remediation of the site to meet the Statewide health standard.

## SOLID AND HAZARDOUS WASTE

### LICENSE TO TRANSPORT HAZARDOUS WASTE

**Renewal licenses issued under the Solid Waste Management Act (35 P. S. §§ 6018.101—6018.1003) and regulations for license to transport hazardous waste.**

*Bureau of Land Recycling and Waste Management: Division of Hazardous Waste Management, P. O. Box 8471, Harrisburg, PA 17105-8471.*

**Consolidated Transportation, Inc.**, 23 Perrine Street, Auburn, NY 13021; License No. **PA-AH 0059**; renewal license issued September 23, 1998.

**Disposal Systems, Inc.**, P. O. Box 6696, Freehold, NJ 07728-6696; License No. **PA-AH 0470**; renewal license issued September 14, 1998.

**Envirite of Ohio, Inc.**, 2050 Central Avenue Southeast, Canton, OH 44707; License No. **PA-AH 0548**; renewal license issued October 1, 1998.

**Envirotran, Inc.**, 387 Gore Road, Conneaut, OH 44030; License No. **PA-AH 0543**; renewal license issued October 6, 1998.

**Evans Worldwide, Inc.**, 3556 Kennedy Road, South Plainfield, NJ 07080; License No. **PA-AH 0538**; renewal license issued September 28, 1998.

**Ferrick Construction Co., Inc.**, 811 Ivy Hill Road, Philadelphia, PA 19150; License No. **PA-AH 0473**; renewal license issued October 2, 1998.

**S & M Management Incorporated**, P. O. Box 1429, Millford, PA 18337-1429; License No. **PA-AH 0412**; renewal license issued September 11, 1998.

**Sanford Motors, Inc.**, 1307 S. Pennsylvania Avenue, Morrisville, PA 19067; License No. **PA-AH S178**; renewal license issued September 29, 1998.

**Seaboard Tank Lines, Inc.**, 124 Monahan Avenue, Dunmore, PA 18512; License No. **PA-AH S238**; renewal license issued October 6, 1998.

**Wills Trucking, Inc.**, 3185 Columbia Road, Richfield, OH 44286; License No. **PA-AH 0295**; renewal license issued September 15, 1998.

**License expired under the Solid Waste Management Act (35 P. S. §§ 6018.101—6018.1003) and regulations for license to transport hazardous waste.**

*Bureau of Land Recycling and Waste Management: Division of Hazardous Waste Management, P. O. Box 8471, Harrisburg, PA 17105-8471.*

**KVS Transportation, Inc.**, P. O. Box 5295, Bakersfield, CA 93388; License No. **PA-AH 0536**; license expired on September 30, 1998.

**Philadelphia Steel Drum Co., Inc.**, 8 Woodside Drive, Richboro, PA 18954; License No. **PA-AH S109**; license expired on September 30, 1998.

**Pollution Control Industries, Inc.**, 4343 Kennedy Avenue, East Chicago, IN 46312; License No. **PA-AH 0537**; license expired on September 30, 1998.

## BENEFICIAL USE DETERMINATIONS

**Permit modified under the Solid Waste Management Act (35 P. S. §§ 6018.101—6018.1003), the Municipal Waste Planning, Recycling and Waste Reduction Act (53 P. S. §§ 4000.101—4000.1904), and municipal waste and residual waste regulations for a general permit to operate municipal waste or residual waste processing facilities and the beneficial use of municipal waste or residual waste, other than coal ash.**

*Central Office: Division of Municipal and Residual Waste, 14th Floor, Rachel Carson State Office Building, 400 Market Street, Harrisburg, PA 17101-2301.*

**General Permit No. WMGR025.** For the aerobic composting of agriculture waste other than dead animals, vegetable residuals from food processing activities, uncontaminated and untreated wood waste, yard waste, raw vegetables and raw fruits from food markets, grocery stores, and the like, and source-separated newspaper and source-separated corrugated paper, is hereby modified. The general permit allows the beneficial use of the produced compost as a soil conditioner, soil substitute, soil amendment, fertilizer and mulch. The modifications address mixed waste composting, spent mushroom substrate composting, groundwater monitoring requirements based on pad composition, siting restriction to public or parochial school, playgrounds and parks, and increases the application fee from \$200 to \$500.

## RESIDUAL WASTE PROCESSING FACILITIES

**Permit modification of a Department initiated general permit under the Solid Waste Management Act (35 P. S. §§ 6018.101—6018.1003), the Municipal Waste Planning, Recycling and Waste Reduction Act (53 P. S. §§ 4000.101—4000.1904), and residual waste management regulations for a general permit to process or beneficially use residual waste.**

*Central Office: Division of Municipal and Residual Waste, Bureau of Land Recycling and Waste Management, 14th Floor, Rachel Carson State Office Building, 400 Market Street, Harrisburg, PA 17101-2301.*

**General Permit No. WMGR038.** Waste tire processing and/or beneficial use. The Department of Environmental Protection, Bureau of Land Recycling and Waste Management, hereby proposes to modify General Permit No. WMGR038 for the processing and/or beneficial use of waste tires and/or tire-derived material. This modification proposal is for a Statewide general permit which was originally issued by the Department on August 24, 1996.

The Department is authorized under the Solid Waste Management Act (35 P. S. §§ 6018.101—6018.1003) and section 287.611 of the residual waste management regulations to modify general permits for any category of beneficial use or processing that results in beneficial use of residual waste on a regional or Statewide basis when the Department determines that the use does not harm or present harm to the health, safety or welfare of the public or the environment and the activity can be adequately regulated using standard conditions.

The proposed general permit modification includes: a general reorganization of the existing permit conditions to improve clarity; changes to the waste tire storage requirements; changes to the acceptable processing activities and

beneficial uses; specification of fire prevention methods; and several other minor changes.

Comments concerning the proposed general modification should be directed to Thomas Woy, Scrap Tire Program Coordinator, Division of Municipal and Residual Waste, Bureau of Land Recycling and Waste Management, P. O. Box 8472, Harrisburg, PA 17105-8472. Persons interested in obtaining more information about the general permit modification or a copy of the modified general permit may contact the Division at (717) 787-7381. TDD users may contact the Department through the Pennsylvania Relay Service (800) 654-5984. Public comments must be submitted within 60 days of this notice and may recommend additional conditions or revisions to or approval or disapproval of the proposed permit.

#### OPERATE WASTE PROCESSING OR DISPOSAL AREA OR SITE

#### Permits issued under the Solid Waste Management Act (35 P. S. §§ 6018.101—6018.1003) and regulations to operate a solid waste processing or disposal area or site.

*Northcentral Regional Office: Regional Solid Waste Manager, 208 West Third Street, Suite 101, Williamsport, PA 17701, (717) 327-3653.*

**Permit No. 101578.** Permit Modification. **Tioga County Transfer Station No. 2, Northern Tier Solid Waste Authority** (P. O. Box 10, Burlington, PA 18814). Permit modification for acceptance of municipal-like residual waste through the transfer station, located in Hamilton Township, **Tioga County**, with ultimate disposal at the Bradford County Landfill. Modification issued in the regional office on October 8, 1998.

**Permit No. 101243.** Major Modification. **Bradford County Landfill, Northern Tier Solid Waste Authority** (P. O. Box 10, Burlington, PA 18814). Major permit modification for expansion to the permitted area of a municipal waste landfill located in West Burlington Township, **Bradford County**. Modification issued in the regional office on October 7, 1998.

*Override Justification:* On April 29, 1998, the Department's Waste Management Program received comment by the Bradford County Office of Community Planning and Grants concerning the Application for Permit Modification. During their review, the Planning Commission observed the presence of a delineated wetland on portions of proposed disposal Fields 6 and 7. The Planning Commission questioned whether this wetland would be mitigated off site.

The Department's Water Management Program, Division of Soils and Waterways, previously issued a Wetland Mitigation Permit for this wetland to be mitigated off site. The mitigation permit no. E08-186 was issued February 1, 1994. The mitigation has already occurred.

*Southwest Regional Office: Regional Solid Waste Manager, 400 Waterfront Drive, Pittsburgh, PA 15222-4745, (412) 442-4000.*

**Permit ID No. 101534.** **Chambers-Laurel Highlands Landfill, Chambers Laurel Highlands Landfill, Inc.**, 196 Wagner Road, Vintondale, PA 15961. Expansion of an existing municipal waste landfill located in Jackson Township, **Cambria County**. Permit modification issued in the Regional Office on October 5, 1998.

#### PREVIOUSLY UNPERMITTED CLASS OF SPECIAL HANDLING WASTE

#### INFECTIOUS OR CHEMOTHERAPEUTIC WASTE

#### Renewal licenses issued under the Solid Waste Management Act (35 P. S. §§ 6018.101—6018.1003), the Infectious and Chemotherapeutic Waste Law (35 P. S. §§ 6019.1—6019.6) and regulations for license to transport infectious and chemotherapeutic waste.

*Bureau of Land Recycling Waste and Management: Division of Hazardous Waste Management, P. O. Box 8471, Harrisburg, PA 17105-8471.*

**The Pennsylvania State University**, Environmental Health & Safety, 6 Eisenhower Parking Deck, University Park, PA 16802; License No. **PA-HC 0153**; renewal license issued September 22, 1998.

**The Williamsport Hospital**, 777 Rural Avenue, Williamsport, PA 17701; License No. **PA-HC 0186**; renewal license issued September 14, 1998.

#### AIR QUALITY

#### OPERATING PERMITS

#### General Plan Approval and Operating Permit issued under the Air Pollution Control Act (35 P. S. §§ 4001—4015) and regulations to construct, modify, reactivate or operate air contamination sources and associated air cleaning devices.

*Southcentral Regional Office: Air Quality Program, 909 Elmerton Avenue, Harrisburg, PA 17110, (717) 705-4702.*

**GP1-36-3060: Lancaster Leaf Tobacco Co. of PA, Inc.** (198 West Liberty Street, P. O. Box 897, Lancaster, PA 17608-0897) issued July 17, 1998, to operate natural gas/No. 2 fuel oil boilers in Lancaster City, **Lancaster County**.

*Northcentral Regional Office: Air Quality Program, 208 West Third Street, Suite 101, Williamsport, PA 17701, (717) 327-3637.*

**GP3-14-01A: Con-Stone, Inc.** (P. O. Box 28, Bellefonte, PA 16823) issued September 3, 1998, to construct and operate an impact breaker, a double deck screen and three conveyors under the General Plan Approval and General Operating Permit for portable nonmetallic mineral processing plants (BAQ-GPA/GP3) in Haines Township, **Centre County**.

**GP3-41-01. Glenn O. Hawbaker, Inc.** (450 East College Avenue, Bellefonte, PA 16823) issued September 15, 1998, to construct and operate a portable stone crushing plant under the General Plan Approval and General Operating Permit for portable nonmetallic mineral processing plants (BAQ-GPA/GP3) in Armstrong Township, **Lycoming County**.

**GP5-17-01B: Cabot Oil and Gas Supply Corp.** (400 Fairway Drive, Suite 400, Coraopolis, PA 15108-4308) issued September 25, 1998, to operate a dehydrator and a 145 horsepower natural gas-fired reciprocating internal combustion engine under the General Plan Approval and General Operating Permit for natural gas production facilities (BAQ-GPA/GP5) provided the engine is operated below 112 horsepower at all times at the Olanta Station in Knox Township, **Clearfield County**.

**GP5-17-02B: Cabot Oil and Gas Supply Corp.** (400 Fairway Drive, Suite 400, Coraopolis, PA 15108-4308) issued September 25, 1998, to operate a dehydrator and a

145 horsepower natural gas-fired reciprocating internal combustion engine under the General Plan Approval and General Operating Permit for natural gas production facilities (BAQ-GPA/GP5) provided the engine is operated below 102 horsepower at all times at the Mahaffey Station in Chest Township, **Clearfield County**.

*Northwest Regional Office: Air Quality Program, 230 Chestnut Street, Meadville, PA 16335-3481, (814) 332-6940.*

**GP1-10-238: Seneca Valley School District** (124 Seneca School Road, Harmony, PA 16037) issued September 30, 1998, for a 14.5 MMBTU natural gas fired boiler (North American Model #T430LS) in Jackson Township, **Butler County**.

---

**Operating Permits issued under the Air Pollution Control Act (35 P. S. §§ 4001—4015) and regulations to construct, modify, reactivate or operate air contamination sources and associated air cleaning devices.**

---

*Northcentral Regional Office: Air Quality Program, 208 West Third Street, Suite 101, Williamsport, PA 17701, (717) 327-3637.*

**59-0002A: CNG Transmission Corp.** (CNG Tower, 625 Liberty Avenue, Pittsburgh, PA 15222-3199) issued September 16, 1998, for operation of nine natural gas-fired reciprocating internal combustion engines and associated boilers, heaters, and the like at the Sabinsville Compressor Station in Clymer Township, **Tioga County**.

**41-0001A: Stroehmann Bakeries, L.C.** (255 Business Center Drive, Suite 200, Horsham, PA 19044) issued September 22, 1998, for operation of two bread baking ovens and associated air cleaning device (a catalytic oxidizer) and associated bread dough processing and related operations in Old Lycoming Township, **Lycoming County**.

**47-0005: Cabinet Industries, Inc.** (P. O. Box 259, Danville, PA 17821) issued September 21, 1998, to establish volatile organic compound RACT determinations and 28.45 tons of emission reduction credits for wood furniture finishing operations which are permanently shut down at the Water Street Plant in Danville Borough, **Montour County**.

**41-0014: Springs Window Fashions Division, Inc.** (P. O. Box 500, Montgomery, PA 17752-0500) issued September 29, 1998, to establish volatile organic compound RACT determinations for a number of minor volatile organic compound-emitting air contamination sources (space heaters, boiler, emergency generator, cleaning operations, and the like) in Clinton Township, **Lycoming County**.

**12-0002: GKN Sinter Metals, Inc.** (R. R. 2, Box 47, Emporium, PA 15834-9797) issued September 30, 1998, to establish volatile organic compound RACT determinations for various operations at a powdered metal parts sintering facility (Cameron Road facility) in Shippen Township, **Cameron County**.

*Northwest Regional Office: Air Quality Program, 230 Chestnut Street, Meadville, PA 16335-3481, (814) 332-6940.*

**25-053A: Urick Foundry, Inc.** (1501 Cherry Street, P. O. Box 6027, Erie, PA 16501) issued August 1, 1998, for operation of a slag crusher in Erie, **Erie County**.

---

**Operating Permits Minor Modification issued under the Air Pollution Control Act (35 P. S. §§ 4001—4015) and regulations to construct, modify, reactivate or operate air contamination sources and associated air cleaning devices.**

---

*Northcentral Regional Office: Air Quality Program, 208 West Third Street, Suite 101, Williamsport, PA 17701, (717) 327-3637.*

**18-0007: Brodart Co.** (500 Arch Street, Williamsport, PA 17705) on September 29, 1998, to add a permit condition limiting the respective facility's ability to emit hazardous air pollutants in Wayne Township, **Clinton County**.

**41-0011: Brodart Co.** (500 Arch Street, Williamsport, PA 17705) on September 29, 1998, to add a permit condition limiting the respective facility's ability to emit hazardous air pollutants in Montgomery Borough, **Lycoming County**.

**PLAN APPROVALS**

---

**Plan Approvals issued under the Air Pollution Control Act (35 P. S. §§ 4001—4015) and regulations to construct, modify, reactivate or operate air contamination sources and associated air cleaning devices.**

---

*Southcentral Regional Office: Air Quality Program, 909 Elmerton Avenue, Harrisburg, PA 17110, (717) 705-4702.*

**28-304-011C: T. B. Wood's Inc.** (440 North Street, Chambersburg, PA 17201) issued July 17, 1998, for installation of the mold line no. 2 sand system and shakeout controlled by a air filter dust collector in Chambersburg Borough, **Franklin County**.

**67-320-022C: Fry Communications, Inc.** (800 West Church Road, Mechanicsburg, PA 17055) issued October 6, 1998, for installation of the three heatset printing presses controlled by a regenerative thermal oxidizer in Manchester Township, **York County**.

*Northcentral Regional Office: Air Quality Program, 208 West Third Street, Suite 101, Williamsport, PA 17701, (717) 327-3637.*

**14-399-009G: Murata Electronics North America, Inc.** (1900 West College Avenue, State College, PA 16801-2799) issued September 8, 1998, for construction of 10 ceramic chip capacitor kilns and associated air cleaning devices (10 electrically-heated thermal afterburners) in Ferguson Township, **Centre County**.

**08-399-038C: OSRAM SYLVANIA Products, Inc.** (Hawes Street, Towanda, PA 18848-0504) issued September 10, 1998, for construction of nine tungsten wire annealing ovens and associated air cleaning devices (a fabric collector and a HEPA filter) in North Towanda Township, **Bradford County**.

**18-313-019B: Croda, Inc.** (P. O. Box 178, Mill Hall, PA 17751) issued September 11, 1998, for construction of a super refined oils process and the modification of a second super refined oils process in Bald Eagle Township, **Clinton County**.

**18-399-013A: Champion Parts, Inc., Northeast Division** (279 Industrial Park Road, Beech Creek, PA 16822) issued September 16, 1998, for modification of 14 carburetor test stands (increase in allowable volatile organic compound emission rate from 2.0 to 7.0 tons per 12 consecutive month period) in Beech Creek Township, **Clinton County**.



**12-399-015B: Motor Coils Mfg. Co.** (P. O. Box 311, Emporium, PA 15834) issued September 23, 1998, for construction of an armature coating operation in Emporium Borough, **Cameron County**.

**49-313-035L: Merck & Co., Inc.** (P. O. Box 600, Danville, PA 17821) issued September 28, 1998, for modification of a pharmaceutical processed facility from the production of Primaxin to the production of multiple new antibiotics on a campaign basis at the Cherokee Plant in Riverside Borough, **Northumberland County**.

*Southwest Regional Office: Air Quality Program, 400 Waterfront Drive, Pittsburgh, PA 15222-4745, (412) 442-4174.*

**63-599B: Allegheny Energy Resources, Inc.** (3100 Hill Road, Library, PA 15129) issued October 9, 1998, for construction of landfill gas recycling facility at South Hills Landfill in Union Township, **Washington County**.

**65-860B: Fansteel Hydro Carbide** (P. O. Box 363, Latrobe, PA 15650) issued October 10, 1998, for construction of two rota-cone dryers and two attritors at Latrobe Plant in United Township, **Westmoreland County**.

**04-702A: United States Gypsum Co.** (125 South Franklin Street, Chicago, IL 60606) issued October 10, 1998, for construction of wallboard manufacturing at Aliquippa Plant in Aliquippa Borough, **Beaver County**.

**04-471A: Marathon Ashland Petroleum LLC** (539 South Main Street, Findlay, OH 45850) issued September 28, 1998, for installation of petroleum storage/distribution at Midland Terminal in Midland Borough, **Beaver County**.

*Northwest Regional Office: Air Quality Program, 230 Chestnut Street, Meadville, PA 16335-3481, (814) 332-6940.*

**42-179A: Keystone Thermometrics Corp.** (Congress Street, Mt. Jewett, PA 16740) issued October 6, 1998, for construction of an open top vapor degreaser in Mt. Jewett, **McKean County**.

**37-243A: INMETCO** (245 Portersville Road, Ellwood City, PA 16117) issued October 6, 1998, for replacement of the thermal oxidizer furnace in Ellwood City, **Lawrence County**.

**Plan Approvals extensions issued under the Air Pollution Control Act (35 P. S. §§ 4001—4015) and regulations to construct, modify, reactivate or operate air contamination sources and associated air cleaning devices.**

*Northwest Regional Office: Air Quality Program, 230 Chestnut Street, Meadville, PA 16335-3481, (814) 332-6940.*

**10-042A: Keystone Aluminum, Inc.** (126 Myoma Road, P. O. Box 807, Mars, PA 16046) issued September 30, 1998, for a scrap shredder in Adams Township, **Butler County**.

**16-399-008: Peoples Natural Gas Co.** (625 Liberty Avenue, Pittsburgh, PA 15222) issued September 30, 1998, for three natural gas engines in Redbank Township, **Clarion County**.

**25-313-025E: Engelhard Corp.** (1729 East Avenue, Erie, PA 16503) issued September 30, 1998, for a box dryer in the maleic plant in Erie, **Erie County**.

**REASONABLY AVAILABLE CONTROL TECHNOLOGY**

**(RACT)**

**Proposed Revision of the State Implementation Plan for Oxides of Nitrogen and Volatile Organic Compounds and Public Hearing**

Approval of Reasonable Available Control Technology (RACT) Plans for:

Alumax Extrusions, Inc. (53 Pottsville Street, P. O. Box 187, Cressona, PA 17929-0187) located in Cressona Borough, Schuylkill County.

Keystone Sanitary Landfill, Inc. (P. O. Box 249, Dunham Drive, Dunmore, PA 18512) located in Dunmore, Lackawanna County.

Forbo Industries, Inc. (P. O. Box 667, Hazleton, PA 18201) located in Hazle Township, Luzerne County.

The Department of Environmental Protection (Department) has made a preliminary determination to approve the RACT plans and proposes to revise the State Implementation Plan (SIP) for the above listed facilities.

The proposed SIP revisions do not adopt new regulations. They incorporate the provisions and requirements contained in the RACT approvals for these facilities to comply with current regulations.

The preliminary RACT determinations, if finally approved, will be incorporated into Plan Approval/Operating Permit for the facility and will be submitted to the United States Environmental Protection Agency (EPA) as a revision to Pennsylvania's State Implementation Plan.

The main sources at Alumax Extrusions, Inc. are four boilers, six melting furnaces, three preheat furnaces, five holding furnaces and five Press Billet Furnaces. The following is the summary of the preliminary RACT determination for this facility:

<i>Source</i>	<i>NOx RACT Limit</i>	<i>Control Device</i>	<i>Implementation Schedule</i>
Four (4) Boilers	Presumptive Title 25, Chapter 129.92(b)(2)	Inspection/Maintenance	5/31/95
Six (6) Melting Furnaces	Presumptive Title 25, Chapter 129.92(b)(2)	Inspection/Maintenance	5/31/95
Three (3) Preheat Furnaces	Presumptive Title 25, Chapter 129.92(b)(2)	Inspection/Maintenance	5/31/95
Five (5) Holding Furnaces	Presumptive Title 25, Chapter 129.92(c)(1)	Inspection/Maintenance	5/31/95

<i>Source</i>	<i>NOx RACT Limit</i>	<i>Control Device</i>	<i>Implementation Schedule</i>
Five (5) Press Billet Furnaces	Presumptive Title 25, Chapter 129.92(c)(1)	Maintenance	5/31/95

This facility is not subject to VOC RACT Requirements.

The main source at Keystone Sanitary Landfill, Inc. is the landfill. The following is the summary of the preliminary RACT determination for this facility:

<i>Source</i>	<i>VOC/NOx RACT Limit</i>	<i>Control Device</i>	<i>Implementation Schedule</i>
Landfill	Best Available Technology, 25 Pa. Code § 127.1	Enclosed Flare	5/31/95

The main source at Forbo Industries, Inc. is the coating operations. The following is the summary of the preliminary RACT determination for this facility:

<i>Source</i>	<i>VOC/NOx RACT Limit</i>	<i>Control Device</i>	<i>Implementation Schedule</i>
Coating Operations	25 Pa. Code § 129.52	Compliance Coatings	5/31/95

A public hearing will be held for the purpose of receiving comments on the proposed Plan Approval/ Operating Permit and the proposed SIP revisions. The hearings will be held on December 9, 1998, at 10 a.m. at the Department of Environmental Protection, Northeast Regional Office, 2 Public Square, Wilkes-Barre, PA 18711. The public is invited to comment on the proposal. Persons interested in commenting are invited to appear at the public hearing.

Persons wishing to present testimony at the hearing should contact Mark Carmon, Community Relations Coordinator, at (717) 826-2511 at least 1 week in advance of the hearing to reserve a time to present testimony. Oral testimony will be limited to a maximum of 10 minutes and two written copies of the oral testimony. Each organization is requested to designate one witness to present testimony on its behalf.

Persons with disabilities who wish to attend the hearing and who require an auxiliary aid, service or other accommodation to participate in the proceedings, should contact Richard Shudak at (717) 826-2060 or the Pennsylvania AT&T Relay Service at (800) 654-5984 (TDD) to discuss how the Department may accommodate their needs.

Those unable to attend the hearing, but wish to comment, should provide written comment to Thomas A. DiLazaro, Air Quality Program Manager, Pennsylvania DEP, 2 Public Square, Wilkes-Barre, PA 18711. Comments should be submitted within 30 days of this publication in the *Pennsylvania Bulletin*.

All the pertinent documents are available for review from 8 a.m. to 4 p.m. in the Department of Environmental Protection, Northeast Regional Office, 2 Public Square, Wilkes-Barre, PA 18711. Appointments for scheduling a review may be made by calling (717) 826-2511.

**MINING**

**APPROVALS TO CONDUCT COAL AND NONCOAL ACTIVITIES**

Actions on applications under the Surface Mining Conservation and Reclamation Act (52 P. S. §§ 1396.1—1396.19a); the Noncoal Surface Mining Conservation and Reclamation Act (52 P. S. §§ 3301—3326); The Clean Streams Law (35 P. S. §§ 691.1—691.1001); the Coal Refuse Disposal Control Act (52 P. S. §§ 30.51—30.66); The Bituminous Mine Subsidence and Land Conservation

Act (52 P. S. §§ 1406.1—1406.21). The final action on each application also constitutes action on the request for 401 water quality certification. Mining activity permits issued in response to the applications will also address the applicable permitting requirements of the following statutes: the Air Quality Control Act (35 P. S. §§ 4001—4015); the Dam Safety and Encroachments Act (32 P. S. §§ 693.1—693.27); and the Solid Waste Management Act (35 P. S. §§ 6018.101—6018.1003).

*Ebensburg District Office, 437 South Center Street, P. O. Box 625, Ebensburg, PA 15931-0625.*

*Coal Applications Issued*

**32930104.** Permit Renewal, **P & N Coal Company, Inc.** (P. O. Box 332, 240 West Mahoning Street, Punxsutawney, PA 15767), for continued restoration of a bituminous strip mine, valid for reclamation, only in East Mahoning Township, **Indiana County**, affecting 326.0 acres, receiving stream unnamed tributaries of Rayne Run and Dixon Run. Application received September 14, 1998. Permit issued September 29, 1998.

**56813005.** Permit Renewal, **Sanner Energies, Inc.** (1179 Rockdale Road, Rockwood, PA 15557-6409), commencement, operation and restoration of a bituminous strip mine in Southampton Township, **Somerset County**, affecting 377.0 acres, receiving stream unnamed tributary to North Branch of Jennings Run. Application received June 10, 1998. Permit issued September 28, 1998.

**11980202.** **Smith Energy, Inc.** (1075 Chestnut Street, Nanty Glo, PA 15943), commencement, operation and restoration of a bituminous strip (coal refuse reprocessing) mine in Blacklick Township, **Cambria County**, affecting 10.0 acres, receiving stream Coalpit Run. Application received May 14, 1998. Permit issued October 2, 1998.

**56930108.** Permit Renewal, **Zubek, Inc.** (173 House Coal Road, Berlin, PA 15530), commencement, operation and restoration of a bituminous strip mine in Stonycreek Township, **Somerset County**, affecting 86.0 acres, receiving stream unnamed tributary to Schrock Run and Schrock Run. Application received August 7, 1998. Permit issued October 5, 1998.

**11930103.** Permit Renewal, **E. P. Bender Coal Company, Inc.** (P. O. Box 594, Carrolltown, PA 15722), commencement, operation and restoration of bituminous strip mine, valid for reclamation, only in Reade Township,

**Cambria County**, affecting 21.0 acres, receiving streams Powell Run. Application received September 30, 1998. Permit issued October 5, 1998.

**11823012. Permit Renewal, E. P. Bender Coal Company, Inc.** (P. O. Box 594, Carrolltown, PA 15722), commencement, operation and restoration of bituminous strip mine, valid for reclamation, only in Reade Township, **Cambria County**, affecting 111.2 acres, receiving stream unnamed tributary to Powell Run; to Powell Run; and to unnamed tributary to Clearfield Creek. Application received September 30, 1998. Permit issued October 5, 1998.

**32970902. Mears Enterprises, Inc.** (P. O. Box 157, Clymer, PA 15728), commencement, operation and restoration of a bituminous strip mine in Rayne Township, **Indiana County**, affecting 5.3 acres, receiving stream Rayne Run. Application received April 14, 1997. Permit issued October 2, 1998.

**11920103. Permit Renewal, T. J. Mining, Inc.** (P. O. Box 370, Carrolltown, PA 15722), commencement, operation and restoration of a bituminous strip mine in Jackson Township, **Cambria County**, affecting 61.0 acres, receiving stream unnamed tributaries to South Branch Blacklick Creek. Application received August 7, 1998. Permit issued October 2, 1998.

**32880106. Permit Renewal, M. B. Energy, Inc.** (250 Airport Road, P. O. Box 1319, Indiana, PA 15701-1319), for continued restoration of a bituminous strip mine, reclamation only in Brushvalley Township, **Indiana County**, affecting 200.3 acres, receiving stream unnamed tributaries to Blacklick Creek and Blacklick Creek. Application received September 22, 1998. Permit issued October 1, 1998.

*Hawk Run District Office, P. O. Box 209, Off Empire Road, Hawk Run, PA 16840.*

**17860123. Hepburnia Coal Company** (P. O. Box I, Grampian, PA 16838), renewal of an existing bituminous surface mine-auger permit in Ferguson-Knox-Jordan Townships, **Clearfield County** affecting 286 acres, receiving streams: to unnamed tributaries to McNeel Run to Gazzam Run and to Carson to Little Clearfield Creek to Clearfield Creek to West Branch of the Susquehanna River. Application received June 19, 1998. Permit issued September 28, 1998.

**17880101. Hepburnia Coal Company** (P. O. Box I, Grampian, PA 16838), renewal of an existing bituminous surface mine permit in Brady Township, **Clearfield County** affecting 262.3 acres, receiving streams: an unnamed tributary of Laurel Branch Run to Laurel Branch Run, Laurel Branch Run to East Branch Mahoning Creek, East Branch Mahoning Creek to Mahoning Creek, Mahoning Creek to Allegheny River, Allegheny River to Ohio River, Ohio River to Mississippi River, and Little Anderson Creek to Anderson Creek, Anderson Creek to West Branch Susquehanna River. Application received May 29, 1998. Permit issued October 6, 1998.

**17980106. R. B. Contracting** (R. R. 1, Box 13, Curwensville, PA 16833), commencement, operation and restoration of a bituminous surface mine-auger permit in Lawrence Township, **Clearfield County** affecting 71.5 acres, receiving streams: unnamed tributary to Little Clearfield Creek to the West Branch of the Susquehanna River. Application received March 3, 1998. Permit issued October 2, 1998.

*Knox District Office, P. O. Box 669, Knox, PA 16232.*

**33900115. Maud Mining Company** (P. O. Box 729, Indiana, PA 15701) Renewal of an existing bituminous strip and auger operation in McCalmont Township, **Jefferson County** affecting 172.0 acres. This renewal is issued for reclamation only. Receiving streams: Unnamed tributaries of Big Run and Big Run. Application received August 10, 1998. Permit Issued: October 7, 1998.

**10930112. Amerikohl Mining, Inc.** (202 Sunset Drive, Butler, PA 16001) Renewal of an existing bituminous strip and auger operation in Cherry Township, **Butler County** affecting 98.5 acres. This renewal is issued for reclamation only. Receiving streams: Unnamed tributary of Slippery Rock Creek and Slippery Rock Creek. Application received August 20, 1998. Permit Issued: October 7, 1998.

**16830104. C & K Coal Company** (P. O. Box 69, Clarion, PA 16214), Renewal of an existing bituminous strip operation in Madison Township, **Clarion County** affecting 29.0 acres. This renewal is issued for reclamation only. Receiving streams: Two unnamed tributaries to Redbank Creek. Application received: August 6, 1998. Permit Issued: October 2, 1998.

*Ebensburg District Office, 437 South Center Street, P. O. Box 625, Ebensburg, PA 15931-0625.*

*Coal Applications Withdrawn*

**32980104. M. B. Energy, Inc.** (P. O. Box 1319, Indiana, PA 15701-1319), commencement, operation and restoration of bituminous strip-auger mine in West Wheatfield Township, **Indiana County**, affecting 113.5 acres, receiving stream unnamed tributaries of East Branch of Richards Run and unnamed tributaries of West Branch of Richards Run both contributory to Richards Run to the Conemaugh River. Application received March 16, 1998. Application withdrawn October 6, 1998.

*Hawk Run District Office, P. O. Box 209, Off Empire Road, Hawk Run, PA 16840.*

*Small Industrial Mineral Authorizations Granted*

**41982801. Glenn O. Hawbaker, Inc.** (P. O. Box 135, State College, PA 16804), commencement, operation and restoration of a small industrial minerals (sandstone) permit in Armstrong Township, **Lycoming County** affecting 4.42 acres, receiving streams: Hagermans Run to Susquehanna River. Application received August 26, 1998. Authorization granted October 2, 1998.

**59980802. Lehman D. Harman** (R. R. 1, Box 60, US Rt. 6W, Gaines, PA 16921), commencement, operation and restoration of a small industrial minerals (bluestone), permit in Delmar Township, **Tioga County** affecting 1 acre, receiving streams: Pine Island Run. Application received August 3, 1998. Authorization granted October 5, 1998.

**14980801. Two Rock Stone Company** (P. O. Box 496, Port Matilda, PA 16870), commencement, operation and restoration of a small industrial minerals (surface sandstone) permit in Howard and Marion Townships, **Centre County** affecting 2 acres, receiving streams: Lick Run and Bald Eagle Creek, tributary to Bald Eagle Creek. Application received August 20, 1998. Authorization granted October 6, 1998.

**08980809. Jesse Finch, Sr.** (P. O. Box 91, Rome, PA 18837), commencement, operation and restoration of a small industrial minerals (bluestone) permit in Windham Township, **Bradford County** affecting 3 acres, receiving

streams: unnamed tributary to Wysox Creek. Application received June 25, 1998. Authorization granted October 6, 1998.

## **ACTIONS TAKEN UNDER SECTION 401: FEDERAL WATER POLLUTION CONTROL ACT**

### **ENCROACHMENTS**

The Department of Environmental Protection (Department) has taken the following actions on previously received Dam Safety and Encroachment permit applications, requests for Environmental Assessment approval and requests for Water Quality Certification under section 401 of the Federal Water Pollution Control Act (33 U.S.C.A. § 1341(a)).

Persons aggrieved by this action may appeal, under section 4 of the Environmental Hearing Board Act (35 P. S. § 7514) and 2 Pa.C.S. §§ 501—508 and 701—704 (relating to the Administrative Agency Law), to the Environmental Hearing Board, 400 Market Street, Floor 2, P. O. Box 8457, Harrisburg, PA 17105-8457, (717) 787-3483. TDD users may contact the Board through the Pennsylvania Relay Service, (800) 654-5984. Appeals must be filed with the Environmental Hearing Board within 30 days of receipt of the written notice of this action unless the appropriate statute provides a different time period. Copies of the appeal form and the Board's rules of practice and procedure may be obtained from the Board at (717) 787-3483. This paragraph does not, in and of itself, create any right of appeal beyond that permitted by applicable statutes and decisional law.

**Actions on applications filed under the Dam Safety and Encroachments Act (32 P. S. §§ 693.1—693.27) and section 302 of the Flood Plain Management Act (32 P. S. § 679.302) and sections 5 and 402 of The Clean Streams Law (35 P. S. §§ 691.5 and 691.402) and notice of final action for certification under section 401 of the Federal Water Pollution Control Act (33 U.S.C.A. § 1341(a)).** (Note: Permits issued for Small Projects do not include 401 Certification, unless specifically stated in the description.)

*Southeast Regional Office: Program Manager; Water Management Program, Lee Park, Suite 6010, 555 North Lane, Conshohocken, PA 19428.*

**E46-817.** Encroachment Permit. **Sebastian Bartorillo and Elizabeth Johnson**, 132 Mill Road, Norristown, PA 19401. To construct and maintain three 6-inch diameter steel columns in the assumed floodway of an unnamed tributary to Stony Creek to support a second floor expansion for a dwelling at 132 Mill Road (Lansdale, PA Quadrangle N: 3.0 inches; W: 9.65 inches) in East Norriton Township, **Montgomery County**. This permit was issued under section 105.13(e) "Small Projects." This permit also includes 401 Water Quality Certification.

**E15-580.** Encroachment Permit. **Pennsylvania Department of Transportation**, 200 Radnor-Chester Road, St. David's, PA 19087-5178. To remove an existing bridge and to construct and maintain a 15-foot span by 4.5-foot effective rise concrete box culvert in and along an unnamed tributary to Muddy Run (TSF, MF). This culvert is located on Cream Road (S. R. 3085 Section 40M), at a point approximately 100 feet west of the intersection of Cream Road and Union School Road (Kirkwood, PA Quadrangle N: 14.75 inches; W: 0.45 inch) in Lower Oxford Township, **Chester County**.

*Northeast Regional Office: Soils and Waterways Section, 2 Public Square, Wilkes-Barre, PA 18711-0790, (717) 826-5485.*

**E35-296.** Encroachment. **Lackawanna County Rail Authority**, 701 Wyoming Avenue, Scranton, PA 18509. To construct and maintain a 17.75 foot high, 154 foot long gabion basket retaining wall along the left bank of Roaring Brook. The project is located approximately 0.66 mile east of the intersection of S. R. 0435 and S. R. 0084 (Olyphant, PA Quadrangle N: 4.5 inches; W: 10.0 inches) in Roaring Brook Township, **Lackawanna County**.

**E39-351.** Encroachment. **City of Allentown**, 435 Hamilton Street, Allentown, PA 18101-1699. To construct and maintain a 4-foot × 8.5-foot concrete box culvert intake structure having an upstream weir set 4-feet above the concrete box culvert invert (elevation 302.0 feet) along the left bank of Little Cedar Creek. The project is associated with the construction of an off-site stormwater detention facility for the Spring Wood Hills and West Ridge Subdivisions and is located within Trexler Memorial Park immediately south of the intersection of S. R. 1002 (Tilghman Street) and S. R. 1019 (Cedar Crest Boulevard) (Allentown West, PA Quadrangle N: 16.9 inches; W: 4.4 inches) in the City of Allentown, **Lehigh County**.

**E40-503.** Encroachment. **Pennsylvania Department of Transportation, Engineering District 4-0**, P. O. Box 111, Scranton, PA 18501. (1) Place fill or excavate in 0.53 acre of wetlands; (2) Construct and maintain a stream enclosure of Coal Brook, consisting of approximately 373 linear feet of 10.0-foot × 6.0-foot precast concrete box culvert; (3) Construct and maintain a channel change in Coal Brook, extending approximately 255 feet upstream of the proposed stream enclosure, consisting of an R-7 riprap-lined trapezoidal channel having a bottom width of 10 feet; (4) Modify and maintain a stream enclosure of a tributary to Coal Brook, consisting of the extension of the existing 60-inch CMP stream enclosure, using 105 linear feet of 60-inch RCP upstream and 13 linear feet of 60-inch CMP downstream of the existing section; and (5) Construct and maintain a stream enclosure of a tributary to Spring Run, consisting of approximately 320 linear feet of 90-inch RCP. The purpose of the project is to construct Interchange 46 of Interstate 81 (S. R. 0081, Section 393) and related improvements to Highland Park Boulevard and Mundy Street (Wilkes-Barre East, PA Quadrangle N: 20.5 inches; W: 14.3 inches), in Wilkes-Barre Township and The City of Wilkes-Barre, **Luzerne County**. The permittee is required to provide 0.53 acre of replacement wetlands.

**E52-154.** Encroachment. **U. S. Department of Agriculture Forest Service**, Grey Towers National Historic Landmark, P. O. Box 188, Milford, PA 18337. To repair and maintain the existing site entrance road bridge, having a waterway opening of approximately 8.2 feet by 3.3 feet, across Vantine Brook. Repairs will include replacement of the bridge deck and road surface, repointing of stone abutments, removal of approximately two cubic yards of gravel and placement of riprap beneath the bridge and reconstruction of approximately 15 linear feet of dry stone masonry streambank retaining wall along the left bank upstream of the bridge. The project is located on the south side of Old Owego Turnpike, approximately 0.4 mile downstream of the S. R. 0006 crossing of Vantine Brook (Milford, PA-NJ Quadrangle N: 14.3 inches; W: 8.9 inches), in Milford Township, **Pike County**.

**E45-359.** Encroachment. **Milford Commons, Ltd.**, 1520 Royal Palm Square Boulevard, Suite 360, Ft. Myers,

FL 33919. To construct an access road impacting a total of 0.39 acre of wetlands including 0.29 acre of fill and 0.10 acre of secondary wetland impacts to serve the proposed Milford Commons Townhouse Community. The project is located near Lake Valhalla, approximately 0.8 mile northeast of the intersection of S. R. 2012 (Business Route 209) and S. R. 0447 (East Stroudsburg, PA Quadrangle N: 5.5 inches; W: 7.0 inches) in Smithfield Township, **Monroe County**. The permittee is required to provide 0.39 acre of replacement wetlands.

*Southcentral Regional Office: Section Chief, Water Management Program, Soils and Waterways Section, 909 Elmerton Avenue, 2nd Floor, Harrisburg, PA 17110, (717) 705-4707.*

**E07-296.** Encroachment. **Penn State University—Altoona Campus**, Rick Wareham, 3000 Ivyside Park, Altoona, PA 16601. To place fill in a de minimis 0.05 acre of wetlands for the purpose of constructing a 6,100 square foot new Continuing Education Building and associated vehicle parking area located on the south side of Ivyside Drive at its intersection with Park Avenue (Altoona, PA Quadrangle N: 7.05 inches; W: 4.8 inches) in Altoona City, **Blair County**. This permit also includes 401 Water Quality Certification.

*Northcentral Region: Water Management—Soils and Waterways, F. Alan Sever, Chief, 208 West Third St., Williamsport, PA 17701.*

**E18-261.** Encroachment. **Pa. Dept. of Conservation and Natural Resources**, Bureau of Facility Design, P. O. Box 8451, Harrisburg, PA 17105. Remove an existing structure and to construct, operate and maintain a single span weathering I-beam bridge to carry Cooks Run Road across Cooks Run. The bridge shall be constructed with a clear span of 34.12 feet, an average underclearance of 5.2 feet and a curb to curb width of 18 feet. Project is located along the northern right-of-way of SR 0120 approximately 1.5 miles north of the intersection of Cooks Run Road and SR 0120 (Keating, PA Quadrangle N: 6.8 inches; W: 4.0 inches) in Noyes Township, **Clinton County**. This permit also authorizes the temporary construction and operation of the stream crossing for construction access. Upon project completion, the temporary stream crossing shall be removed and streambank shall be restored to original contours, elevation and geometry.

**E53-314.** Encroachment. **DCNR**, Bureau of Facility Design, P. O. Box 8451, Harrisburg, PA 17105-8451. To remove an existing deteriorated structure and to construct and maintain a single span I-beam bridge with a 7.893 meter (25.89 foot) clear span, skew of 65 degrees, and a minimum underclearance of 1.508 meters (4.95 feet) across Kettle Creek which is located approximately 150 meters upstream of Sliders Branch's confluence with Kettle Creek (Lee Fire Tower, PA Quadrangle N: 21.10 inches; W: 13.89 inches) in Abbott Township, **Potter County**.

*Southwest Regional Office: Soils and Waterways Section, 400 Waterfront Drive, Pittsburgh, PA 15222-4745.*

**E65-696.** Encroachment. **Borough of Ligonier**, Town Hall, 120 East Main Street, Ligonier, PA 15658. To operate and maintain the existing Ligonier Borough Sewage Treatment Plant and to construct and maintain modifications and expansions to the existing sewage treatment structures within the existing walled boundaries of the existing treatment plant located in the 100-year floodway of Mill Creek and Loyalhanna Creek for the purpose of meeting the current and future sewage treatment needs of the service area. The project is located

adjacent to U. S. Route 30, approximately 0.7 mile west of its intersection with S. R. 711 (Ligonier, PA Quadrangle N: 22.3 inches; W: 17.35 inches) in Ligonier Township, **Westmoreland County**. This permit was issued under section 105.13(e) "Small Projects." This permit also includes 401 Water Quality Certification.

**E65-702.** Encroachment. **Pennsylvania Game Commission**, P. O. Box A, Ligonier, PA 15658. To remove the existing structure and to construct and maintain a bridge having a clear span of 14 feet and an underclearance of 3 feet across Shannon Run (HQ-CWF) on a Game Land's access road (Rachelwood, PA Quadrangle N: 16.35 inches; W: 8.2 inches). The project is located at a point approximately 3.2 miles south of the intersection of S. R. 711 and S. R. 1003 in St. Clair Township, **Westmoreland County**. This permit was issued under section 105.13(e) "Small Projects." This permit also includes 401 Water Quality Certification.

**E65-706.** Encroachment. **Washington Township**, 285 Pine Run Church Road, Apollo, PA 15613. To remove the existing structure and to construct and maintain a single 60-inch corrugated metal pipe in an unnamed tributary to Beaver Run (HQ-CWF) with its invert depressed 6 inches below the stream bed. The project is located on Culp Road (Vandergrift, PA Quadrangle N: 1.2 inches; W: 12.3 inches) in Washington Township, **Westmoreland County**. This permit was issued under section 105.13(e) "Small Projects." This permit also includes 401 Water Quality Certification.

#### DAM SAFETY

**Actions on applications filed under the Dam Safety and Encroachments Act (32 P. S. §§ 693.1—693.27) and section 302 of the Flood Plain Management Act (32 P. S. § 679.302) and sections 5 and 402 of The Clean Streams Law (35 P. S. §§ 691.5 and 691.402) and notice of final action for certification under section 401 of the Federal Water Pollution Control Act (33 U.S.C.A. § 1341(a)).**

*Central Office: Bureau of Waterways Engineering, 400 Market Street, 6th Floor, P. O. Box 8554, Harrisburg, PA 17105-8554, (717) 787-8568.*

**D30-031B.** Dam. **Consol Pennsylvania Coal Company** (1800 Washington Road, Pittsburgh, PA 15241-1421). To modify, operate and maintain the existing Refuse Area No. 1 fine coal refuse slurry disposal at the Bailey Mine Complex site located in Richhill Township, **Greene County**.

#### ENVIRONMENTAL ASSESSMENT

**Environmental Assessment Approvals and Actions on 401 Certification**

*Central Office: Bureau of Waterways Engineering, 400 Market Street, 6th Floor, P. O. Box 8554, Harrisburg, PA 17105-8554, (717) 787-8568.*

**EA09-015C0.** **Calvary Church of Souderton** (Route 113, P. O. Box 84, Souderton, PA 18964). To construct and maintain a nonjurisdictional dam across a tributary to Mill Creek (TSF) for the purpose of stormwater management at the Calvary Church of Souderton located approximately 2,200 feet northeast of the intersection of Bethlehem Pike and Souderton Road (S. R. 0113) (Telford, PA Quadrangle N: 11.70 inches; W: 6.65 inches) in Hilltown Township, **Bucks County**.

---

## SPECIAL NOTICES

---

### Commonwealth of Pennsylvania, Department of Environmental Protection

v.

### Borough of Kennett Square

The Commonwealth of Pennsylvania, Department of Environmental Protection (Department) has filed a Complaint in Equity in Commonwealth Court against the Borough of Kennett Square (Borough). The Complaint alleges that the Borough has violated various provisions of The Clean Streams Law and its implementing regulations. The Department and the Borough have agreed to a settlement of the Department's claims and the terms of that settlement have been incorporated into a proposed Consent Decree. The Department has requested that the Court lodge the proposed Consent Decree, but take no further action on it until an opportunity has been afforded to the public for comment on the terms of the proposed settlement.

The Consent Decree contains the following terms and conditions:

The Borough owns and operates a sewage treatment plant (Plant) located on West South Street in Kennett Township, Chester County, which discharges treated sewage to the West Branch Red Clay Creek, a water of the Commonwealth. On September 20, 1990, the Department issued National Pollutant Discharge Elimination System Permit No. PA0024058 (NPDES Permit) to the Borough which authorized the discharge of treated effluent to the West Branch Red Clay Creek and set effluent limits and monitoring requirements for the discharge. This NPDES Permit was amended by the Department on September 28, 1992, and again on September 13, 1993.

The Department has determined from reports of inspections of the Plant, conducted by Department personnel, and from examination of the Discharge Monitoring Reports (DMRs) submitted by the Borough, that the Plant has been unable to consistently comply with the effluent limits of the NPDES Permit and that the discharge from the Plant has caused pollution of the West Branch Red Clay Creek. The Department has therefore determined that the Borough must adopt remedial measures to prevent the discharge of inadequately treated sewage to the West Branch Red Clay Creek.

The Borough has implemented, and continues to implement, a number of interim measures to improve the quality of the effluent. The Consent Decree sets forth those additional remedial measures which the Department and the Borough agree are necessary to ensure that the Plant achieves and maintains compliance.

The Consent Decree requires the Borough to construct upgraded sewage treatment facilities to enable the Plant to achieve and maintain compliance with the NPDES Permit effluent limits and sets forth a schedule for completion of the work and attainment of final compliance. The Consent Decree requires that the Borough pay a civil penalty of \$79,025 for past violations on a schedule stipulated in the Decree. The Consent Decree also obligates the Borough to pay certain stipulated penalties for violations of any term or condition of the Consent Decree or for violations of the NPDES Permit limits.

Copies of the Consent Decree are in the hands of Martha E. Blasberg, Commonwealth of Pennsylvania,

Department of Environmental Protection, Office of Chief Counsel—Southeast Region, Lee Park—555 E. North Lane—Suite 6015, Conshohocken, PA 19428-2233, (610) 832-6313, Counsel for the Department; and Steven T. Miano, Manko Gold & Katcher, Suite 500, 401 City Avenue, Bala Cynwyd, PA, (610) 660-5700, Counsel for the Borough of Kennett Square; and at the Department's Southeast Regional Office, and may be reviewed by an interested party on request during normal business hours.

The Department is seeking comments from the public concerning the proposed Consent Decree for a period of 30 days. Thereafter, the Department may request the Commonwealth Court to enter the Consent Decree as a final settlement between the Department and the Borough of Kennett Square. Comments should be directed to Martha E. Blasberg at the above address.

### Public Hearing

#### 102/NPDES/Stormwater Construction Activities

The Department of Environmental Protection (Department) Water Management Program will be holding a fact finding hearing on the following Stormwater NPDES permit application: Dominion Corp. Center, 1000 Chesterbrook Boulevard Office Building, PAS10-G341.

The hearing is scheduled for November 18, 1998, at 1:30 p.m. at Chester County Conservation District Office, Government Services Center, Conference Room 240, 610 Westtown Road, West Chester, PA 19382-4519, Chester County. The hearing is being held to solicit pertinent comments on this application. The application is for stormwater construction activities, with a discharge to Little Valley Creek. A copy of this application is available for review in the Southeast Regional Office's Record Management Section, (610) 832-6268. Those interested in reviewing the application should call to schedule a date to review the file. The project sponsor is Dominion Corp. Center Assoc., c/o Realen Prop. Inc., 725 Talamore Drive, Ambler, PA 19002.

Comments received will be considered by the Department in completing its review and prior to taking final action concerning the application. The hearing will not be a question and answer session.

Persons intending to make a presentation at the hearing should submit written notice to the Regional Manager, Water Management Program at the above address. The notice should include the person's name, address and phone number, whether the individual is opposed or in favor of the project and a brief statement about the person's presentation. Comments should be kept brief and, depending on the number of speakers, may be limited to 10 minutes per speaker. Where groups are represented, a spokesperson is requested to present the group's concerns. Persons wishing to present written material directly to the Department may do so within 30 days following the hearing.

Persons with a disability who wish to attend the hearing and require an auxiliary aid, service or other accommodations to participate in the proceedings, should contact Sharon Moore, at (610) 832-6073. TDD users may contact the Department through the Pennsylvania AT&T Relay Service at (800) 654-5984.

[Pa.B. Doc. No. 98-1757. Filed for public inspection October 23, 1998, 9:00 a.m.]

### Availability of Technical Guidance

Technical Guidance Documents are on DEP's World Wide Web site (<http://www.dep.state.pa.us>) at the Public Participation Center. The "July 1998 Inventory" heading is the Governor's List of Non-regulatory Documents. The "Search the Inventory of Technical Guidance Documents" heading is a database of the Inventory. The "Final Documents" heading is the link to a menu of the various DEP bureaus and from there to each bureau's final technical guidance documents. The "Draft Technical Guidance" heading is the link to DEP's draft technical guidance documents.

DEP will continue to revise its documents, as necessary, throughout 1998.

#### *Ordering Paper Copies of DEP Technical Guidance*

Persons can order a bound paper copy of the latest Inventory or an unbound paper copy of any of the final documents listed on the Inventory by calling DEP at (717) 783-8727.

In addition, bound copies of some of DEP's documents are available as DEP publications. Persons should check with the appropriate bureau for more information about the availability of a particular document as a publication.

#### *Changes to Technical Guidance Documents*

Here is the current list of recent changes. Persons who have any questions or comments about a particular document should call the contact person whose name and phone number is listed with each document. Persons who have questions or comments in general should call Joe Sieber at (717) 783-8727.

#### *Final Technical Guidance—Minor Revision*

DEP ID: 383-3301-102 Title: Lab Reporting Instructions for Total and Fecal Coliform Bacteria in Public Water Distribution Systems Description: This guidance document establishes uniform instructions and protocol for certified laboratory directors and public water suppliers for the proper reporting of total and fecal coliform bacteria analytical compliance monitoring data under the Safe Drinking Water Program. Effective Date: July 1996 Contact: Joe Hoffman at (717) 772-4468.

JAMES M. SEIF,  
*Secretary*

[Pa.B. Doc. No. 98-1758. Filed for public inspection October 23, 1998, 9:00 a.m.]

## DEPARTMENT OF HEALTH

### Application of Valley View Home for Exception to 28 Pa. Code § 203.1

Under 28 Pa. Code § 51.33 (relating to requests for exceptions), the Department of Health (Department) hereby gives notice that Valley View Home, Altoona, PA has requested an exception to the requirements of 28 Pa. Code § 203.1, referencing the National Fire Protection Association's Life Safety Code (Code), NFPA 101, which requires special locking arrangements to conform to the requirements of section 5-2.1.6. The nursing home is requesting a waiver from the requirement of the Code to have three locked doors on the Behavioral Management Suite release automatically after 15 seconds of continuous pressure on the release device, as required.

The locking arrangement will be installed on two exterior doors, and on the smoke barrier door to the suite. The locks will be controlled by a console at the nurses' station and keypads at each of the doors. The locks will automatically release upon activation of the fire alarm system, smoke detection system or automatic sprinkler system. The locks will be powered by the facility's emergency generator, and will therefore not release during a power failure. The Behavioral Management Suite will house 14 residents with behavioral problems such as aggressive, assaultive and socially inappropriate conduct, whose behavior would not be acceptable in any other nursing home, and these residents would most likely be relegated to the State mental hospital system. The proposed Behavioral Management Suite would provide these residents with greater freedom and more focused intervention, in the least restrictive environment.

The request is on file with the Department. Persons may receive a copy of the request for exception by requesting a copy from: Division of Safety Inspection, Room 922 Health & Welfare Building, Harrisburg, PA 17120, (717) 787-1911, fax (717) 787-1491, E-Mail Address: PPETRESK@HEALTH.STATE.PA.US.

Those persons who wish to comment on this exception request may do so by sending a letter by mail, e-mail or facsimile to the Division and address listed above.

Comments received by the Department within 10 days after the date of publication of this notice will be reviewed by the Department before it decides whether to approve or disapprove the request for exception.

Persons with a disability who wish to obtain a copy of the request and/or provide comments to the Department and require an auxiliary aide service or other accommodation to do so, should contact Peter P. Petresky at (717) 787-1911, V/TT: (717) 783-6514 for speech and/or hearing impaired persons or the Pennsylvania AT&T Relay Service at (800) 654-5984 [TT].

DANIEL F. HOFFMANN,  
*Secretary*

[Pa.B. Doc. No. 98-1759. Filed for public inspection October 23, 1998, 9:00 a.m.]

## DEPARTMENT OF LABOR AND INDUSTRY

### Pennsylvania National Mutual Casualty Insurance Company v. Pennsylvania State Building and Construction Trades Council, AFL-CIO and Central Pennsylvania Building Trades Council; PWAB-1G-1998 (On Remand)

On July 7, 1998, the Pennsylvania Supreme Court (Court) remanded the above referenced matter to the Pennsylvania Prevailing Wage Appeals Board (Board) for further proceedings regarding the third issue on which it granted allocatur.

Under the Court's July 7, 1998 Opinion, the Board hereby notifies all interested parties that a hearing in this matter will commence on November 17, 1998 at 10 a.m. until 4:30 p.m. If necessary, a continuation of the hearing will begin on November 18, 1998 at 9 a.m. until 4:30 p.m. Both hearing days will be conducted at the Bureau of Workers' Compensation, 1171 South Cameron

Street, Harrisburg, PA in Room 326. If there are any questions, contact the Board Office at (717) 783-8380.

JOHNNY J. BUTLER,  
*Secretary*

[Pa.B. Doc. No. 98-1760. Filed for public inspection October 23, 1998, 9:00 a.m.]

## DEPARTMENT OF TRANSPORTATION

### Application for Lease of Right-of-Way

The Department of Transportation, pursuant to the authority contained in section 2002(c) of the Administrative Code (71 P. S. § 512(c)) and in 67 Pa. Code § 495.4, give notice that an application to lease highway right-of-way has been submitted to the Department by Country Club of Harrisburg, 401 Fishing Creek Valley Road, Harrisburg, PA, seeking to lease highway right-of-way located at Country Club Drive and S. R. 443 for directional sign. The approximate lease area consists of 100 square feet.

Interested persons are invited to submit, within thirty (30) days from the publication of this notice in the *Pennsylvania Bulletin*, written comments, suggestions and/or objections regarding the approval of this application to Barry G. Hoffman, P.E., District Engineer, Engineering District 8-0, 2140 Herr Street, Harrisburg, PA 17103-1699.

Questions regarding this application or the proposed use may be directed to: Kim J. Smith, R/W Representative, 2140 Herr St., Hbg. PA 17013-1699, (717) 772-5119.

BRADLEY L. MALLORY,  
*Secretary*

[Pa.B. Doc. No. 98-1761. Filed for public inspection October 23, 1998, 9:00 a.m.]

### Finding

#### Crawford County

Pursuant to the provisions of 71 P. S. Section 2002(b), the Secretary of Transportation makes the following written finding:

The Department of Transportation plans to remove the existing Holiday Bridge, carrying S. R. 2020 over the Oil Creek in Oil Creek Township, Crawford County. The existing Holiday Bridge has been determined eligible for the National Register of Historic Places. The effect of this project on the Holiday Bridge, County Bridge No. 66 will be mitigated by the following measures to minimize harm to the resource.

1. PennDOT, in consultation with the PA SHPO, shall prepare a marketing plan containing certain deed covenants for the Holiday Bridge, and upon the PA SHPO's

agreement with the marketing plan PennDOT shall implement it.

2. PennDOT, in consultation with the PA SHPO, shall review all offers prior to acceptance. PennDOT shall ensure that the property transfer incorporates the specified deed covenants. If no acceptable offer is made which conforms with the specified deed covenants PennDOT may, with the agreement of the PA SHPO, transfer the property without the specified deed covenants.

3. If no party purchases or accepts transfer of the Holiday Bridge, PennDOT shall so notify the PA SHPO and ensure that prior the demolition of the Holiday Bridge, a State Level documentation package be prepared as a permanent record of the Holiday Bridge's existence.

4. If no party purchases or accepts transfer of the Holiday Bridge, PennDOT shall so notify the PA SHPO and ensure that the extent bridge plaques be removed from the historic structure and be placed in a museum as designated by the PHMC.

5. If no party purchases or accepts transfer of the Holiday Bridge, PennDOT shall so notify the PA SHPO and ensure that a permanent plaque commemorating the history and significance of the Holiday Bridge be mounted near the site of the historic bridge. The PHMC shall be given an opportunity to review and approve the text on the plaque before it is erected.

I have considered the environmental, economic, social, and other effects of the proposed project as enumerated in Section 2002 of the Administrative Code, and have concluded that there is no feasible and prudent alternative to the project as designed, and all reasonable steps have been taken to minimize such effect.

No adverse environmental effect is likely to result from the removal of this bridge.

BRADLEY L. MALLORY,  
*Secretary*

[Pa.B. Doc. No. 98-1762. Filed for public inspection October 23, 1998, 9:00 a.m.]

### BUREAU OF MUNICIPAL SERVICES

#### List of Highways Transferred

The Department of Transportation, Bureau of Municipal Services, consistent with the provisions of Section 9206 of the Vehicle Code (75 Pa.C.S. § 9206), hereby certifies the list of highways that have been transferred to local authorities.

Further, this list shall now be certified to the Office of Recorder of Deeds of the county in which the participating municipalities are located.

Questions, suggestions, or comments may be directed to Mr. Eugene Smeltzer, Turnback Manager, Department of Transportation, 555 Walnut Street, 8th Floor, Harrisburg, PA 17101, or telephone (717) 783-1355.

BRADLEY L. MALLORY,  
*Secretary*



## PENNSYLVANIA DEPARTMENT OF TRANSPORTATION

## LISTING OF HIGHWAY TRANSFERS TO LOCAL AUTHORITY

## BUREAU OF MUNICIPAL SERVICES

COUNTY	L. R.	MUNICIPALITY	MILES	BEG. STA.	END. STA.	DATE
ADAMS	1006	BUTLER TWP.	1.6237	239+27	325+00	103182
ADAMS	1007	BUTLER TWP.	2.5634	45+03	180+38	103182
ADAMS	1038	BUTLER TWP.	1.7998	84+31	180+34	103182
ADAMS	4014	BUTLER TWP.	2.8375	240+44	391+29	123187
ADAMS	1001	FRANKLIN TWP.	2.6470	786+87	926+63	122381
ADAMS	1002	FRANKLIN TWP.	1.8886	618+57	718+29	122381
ADAMS	1035	FRANKLIN TWP.	0.6093	0+00	32+17	122381
ADAMS	1057	FRANKLIN TWP.	3.3941	70+89	250+10	122381
ADAMS	1071	FRANKLIN TWP.	2.5119	0+00	132+63	122381
ADAMS	1077	FRANKLIN TWP.	2.3479	0+00	123+97	122381
ADAMS	1007	FRANKLIN TWP.	0.8528	0+00	45+03	122282
ADAMS	1018	FRANKLIN TWP.	1.2841	0+00	57+22	40982
ADAMS	1018	HAMILTON TWP.	2.5000	0010—2237	0070—0000	123191
ADAMS	1016	HAMILTONBAN TWP.	3.8061	0+00	200+96	120182
ADAMS	3018	HAMILTONBAN TWP.	1.3360	0010—0000	0020—3586	120191
ADAMS	1003	MT JOY TWP.	2.8019	295+13	443+07	63082
ADAMS	1051	OXFORD TWP.	1.4096	0+00	74+43	112581
ADAMS	1059	OXFORD TWP.	0.8768	43+50	89+89	112581
ADAMS	1008	READING TWP.	1.7561	40+00	133+36	120381
ADAMS	1023	READING TWP.	0.9678	0+00	51+10	120381
ADAMS	1044	READING TWP.	1.3674	0+00	72+20	120381
ADAMS	1049	READING TWP.	1.7405	0+00	91+90	120381
ADAMS	1007	STRABAN TWP.	0.9633	180+38	231+24	123182
ADAMS	1007	STRABAN TWP.	0.0294	231+24	232+79	123182
ADAMS	1038	STRABAN TWP.	1.5968	0+00	84+31	122081
ADAMS	1028	TYRONE TWP.	1.7839	0+00	94+12	51582
ADAMS	1031	UNION TWP.	1.6536	27+00	114+31	120381
ADAMS	1030	UNION TWP.	0.7201	270+53	308+55	123184
ALLEGHENY	4005	ALEPO & SEWICKLEY				
ALLEGHENY	2076	BALDWIN BORO.	1.9159	0+00	101+16	123186
ALLEGHENY	765	CARNEGIE BORO.	0.0427	0+00	4+50	111384
ALLEGHENY	765	CARNEGIE BORO.	0.0057	6+39	9 7+00	111384
ALLEGHENY	765	CARNEGIE BORO.	0.1759	7+00	16+28	111384
ALLEGHENY	765	CARNEGIE BORO.	0.1309	7+49	14+40	81286
ALLEGHENY	765	CARNEGIE BORO.	0.0794	17+68	21+87	81286
ALLEGHENY	2037	CARNEGIE BORO.	0.0600			123186
ALLEGHENY	2037	CARNEGIE BORO.	0.0795	53+91	58+11	123186
ALLEGHENY	2037	CARNEGIE BORO.	0.0525	58+11	60+88	123186
ALLEGHENY	2253	CARNEGIE BORO.	0.3920	0+00	12+11	111384
ALLEGHENY	2253	CARNEGIE BORO.	0.0742	12+11	19+94	111384
ALLEGHENY	3047	CARNEGIE BORO.	0.5800			
ALLEGHENY	2029	CITY OF MCKEESPORT	2.4600			
ALLEGHENY	2081	CLAIRTON CITY	0.0249	25+49	28+12	12483
ALLEGHENY	2361	CLAIRTON CITY	0.6992	0+00	36+92	123185
ALLEGHENY	2037	COLLIER TWP.	0.3676	74+30	93+71	112381
ALLEGHENY	2037	COLLIER TWP.	0.0205	97+71	98+79	112381
ALLEGHENY	2030	COLLIER TWP.	0.0754	16+13	20+11	111484
ALLEGHENY	2030	COLLIER TWP.	0.3354	29+23	46+94	111484
ALLEGHENY	2030	COLLIER TWP.	0.3807	54+20	74+30	111484
ALLEGHENY	2246	COLLIER TWP.	0.4508	459+00	482+80	111484
ALLEGHENY	2246	COLLIER TWP.	0.2648	490+66	504+64	111484
ALLEGHENY	2343	COLLIER TWP.	0.0148	41+89	42+67	111484
ALLEGHENY	2345	COLLIER TWP.	1.1811	0+00	62+36	123187
ALLEGHENY	3045	COLLIER TWP.	0.3558	0010—0000	0010—1921	123187
ALLEGHENY	3054	COLLIER TWP.		97+48.38	102+26.11	50793
ALLEGHENY	3054	COLLIER TWP.	0.1375	109+66	112+15	50793
ALLEGHENY	2078	DUQUESNE CITY	0.9324	122+26	171+49	123184
ALLEGHENY	2356	E PITTSBURGH BORO.	0.2943	38+51	54+05	110790
ALLEGHENY	2171	EAST DEER TWP.	0.0494	117+44	120+05	111082
ALLEGHENY	2039	EAST MCKEESPORT BORO.	0.3009	0030—0000	0030—1589	123189
ALLEGHENY	2051	EDGEWOOD BORO.	0.5295	0090—1083	0100—2651	123187
ALLEGHENY	2259	ELIZABETH TWP.	0.2581	0+00	13+63	123184
ALLEGHENY	2048	ELIZABETH TWP.	0.4981	0+00	26+30	100186
ALLEGHENY	2048	ELIZABETH TWP.	0.8538	26+30	71+38	100186
ALLEGHENY	2004	ELIZABETH TWP.	1.7036	0+00	90+04	73187

## LISTING OF HIGHWAY TRANSFERS TO LOCAL AUTHORITY

## BUREAU OF MUNICIPAL SERVICES

COUNTY	L. R.	MUNICIPALITY	MILES	BEG. STA.	END. STA.	DATE
ALLEGHENY	2006	ELIZABETH TWP.	2.0659	0+00	109+18	73187
ALLEGHENY	2004	ELIZABETH TWP.	2.0752	0040—0000	0070—3246	123192
ALLEGHENY	2016	ELIZABETH TWP.	1.1962	0010—0000	0020—3163	123192
ALLEGHENY	2012	ELIZABETH TWP.	2.4860	0010—0000	0050—2431	123193
ALLEGHENY	2014	ELIZABETH TWP.	1.8570	0010—0000	0030—3290	123193
ALLEGHENY	1034	FAWN TWP.	0.5699	31+29	61+38	122887
ALLEGHENY	1035	FAWN TWP.	0.3788	0+00	20+00	122887
ALLEGHENY	2004	FINDLAY TWP.	1.1415	0+00	60+27	123184
ALLEGHENY	2289	FINDLAY TWP.	0.9859	0+00	52+11	123184
ALLEGHENY	2003	FINDLAY TWP.	0.2875	0+00	15+18	123186
ALLEGHENY	2208	FINDLAY TWP.	1.9991	0+13	108+39	123186
ALLEGHENY	2002	FORWARD TWP.	1.1400			
ALLEGHENY	2045	FRANKLIN PARK BORO.	0.7902	0+00	41+72	123185
ALLEGHENY	2092	FRANKLIN PARK BORO.	0.9032	0+00	47+69	123185
ALLEGHENY	2121	FRANKLIN PARK BORO.	1.2157	120+26	184+45	123185
ALLEGHENY	2135	FRANKLIN PARK BORO.	1.7714	106+03	199+56	123185
ALLEGHENY	2149	FRANKLIN PARK BORO.	0.5447	0+00	28+91	123185
ALLEGHENY	1016	FRAZER & EAST DEER TWP.	2.0700			
ALLEGHENY	2171	FRAZER TWP.	0.0710	113+69	117+44	111082
ALLEGHENY	2171	FRAZER TWP.	0.0576	126+90	129+94	111082
ALLEGHENY	20154	FRAZER TWP.	2.6468	42+00	182+03	123185
ALLEGHENY	2354	GREEN TREE BORO.	0.0852	49+28	53+78	123083
ALLEGHENY	2280	HAMPTON TWP.	0.1619	70+75	79+30	102384
ALLEGHENY	4070	HAMPTON TWP.	1.3300			
ALLEGHENY	1027	HARRISON TWP.	0.0731	0010—0000	0010—0386	123193
ALLEGHENY	679	INDIANA TWP.	0.1251	254+60	261+21	100482
ALLEGHENY	679	INDIANA TWP.	0.0691	263+91	267+56	100482
ALLEGHENY	2348	INDIANA TWP.	1.0962	0+00	58+13	123184
ALLEGHENY	2110	INDIANA TWP.	2.5259	0+00	135+05	123185
ALLEGHENY	1036	INDIANA TWP.	0.3200			
ALLEGHENY	1023	INDIANA TWP.	1.5640	0010—0000	0030—2260	123187
ALLEGHENY	3019	JEFFERSON BORO.	1.0400			
ALLEGHENY	2081	JEFFERSON BORO.	0.4828	0+00	25+49	12483
ALLEGHENY	3018	JEFFERSON BORO.	1.0943	0010—0000	0020—3009	123189
ALLEGHENY	3021	JEFFERSON BORO.	0.5871	0040—0000	0040—3050	123189
ALLEGHENY	2081	JEFFERSON BORO.	0.0249	28+12		120591
ALLEGHENY	4036	LEETSDALE BORO.	0.0462	0030—0000	0030—0202	92391
ALLEGHENY	2035	MARSHALL TWP.	0.2564	0+00	13+54	123185
ALLEGHENY	2135	MARSHALL TWP.	0.2148	199+56	210+90	123185
ALLEGHENY	4040	MARSHALL TWP.	1.6510	0020—0000	0050—1016	123191
ALLEGHENY	4051	MARSHALL TWP.	0.1200	0+00	6+12	91195
ALLEGHENY	4047	MARSHALL TWP.	2.5900	0010—0000	0040—3190	83097
ALLEGHENY	4050	MARSHALL TWP.	0.8940	0010—0000	0020—2982	83097
ALLEGHENY	2130	MCCANDLESS TWP.	0.4334	198785	221+67	123184
ALLEGHENY	2135	MCCANDLESS TWP.	1.0803	0+00	57+04	123184
ALLEGHENY	2190	MCCANDLESS TWP.	1.6364	0+00	92+91	123184
ALLEGHENY	2130	MCCANDLESS TWP.	1.7922	104+15	198+78	123185
ALLEGHENY	2102	MCCANDLESS TWP.	1.0037	0+00	53+15	83187
ALLEGHENY	4066	MCCANDLESS TWP.	0.7000	0010—0000	0020—2598	123187
ALLEGHENY	2262	MCDONALD BORO.	0.0299	93+82	96+97	123186
ALLEGHENY	2262	MCDONALD BORO.	0.2693	96+97	111+19	123186
ALLEGHENY	2259	MCKEESPORT CITY	0.0782	192+12	196+25	13183
ALLEGHENY	2100	MONROEVILLE BORO.	1.4200			
ALLEGHENY	2055	MONROEVILLE BORO.	1.1000			
ALLEGHENY	2062	MOON TWP.	0.0392	40+00	42+07	111588
ALLEGHENY	3088	MOON TWP.	0.1704	0090—0000	0090—0884	123187
ALLEGHENY	3048	N. FAYETTE TWP.	2.8410	0010—1145	0050—2503	123189
ALLEGHENY	396	N. FAYETTE TWP.	2.2095	132+86	249+52	123183
ALLEGHENY	2015	N. FAYETTE TWP.	0.9967	118+29	170+92	123183
ALLEGHENY	257	N. FAYETTE TWP.	3.3767	7+50	184+76	123184
ALLEGHENY	2013	N. FAYETTE TWP.	0.5801	85+34	115+97	10384
ALLEGHENY	2013	N. FAYETTE TWP.	0.2205	122+08	133+72	10384
ALLEGHENY	2039	N. VERSAILLES TWP.	0.3500	0020—0860	0020—1049	92194
ALLEGHENY	2194	N. VERSAILLES TWP.	0.1182	0+00	6+24	102885
ALLEGHENY	2291	N. VERSAILLES TWP.	0.2004	48+10	58+68	102885
ALLEGHENY	2356	N. VERSAILLES TWP.	0.5547	0+00	29+29	102885

## LISTING OF HIGHWAY TRANSFERS TO LOCAL AUTHORITY

## BUREAU OF MUNICIPAL SERVICES

COUNTY	L. R.	MUNICIPALITY	MILES	BEG. STA.	END. STA.	DATE
ALLEGHENY	2005	NORTH FAYETTE TWP.	0.9244	0+00	48+81	123185
ALLEGHENY	2008	NORTH FAYETTE TWP.	1.7766	0+00	94+16	123185
ALLEGHENY	2007	NORTH FAYETTE TWP.	1.3051	0+00	60+07	123186
ALLEGHENY	2010	NORTH FAYETTE TWP.	0.2815	0+00	14+98	123186
ALLEGHENY	3051	NORTH FAYETTE TWP.	2.3268	7+86	132+86	123187
ALLEGHENY	3051	NORTH FAYETTE TWP.	0.0496	0+00	2+62	123187
ALLEGHENY	2033	NORTH FAYETTE TWP.	2.1354	18+95.3	131+70	123187
ALLEGHENY	3068	NORTH FAYETTE TWP.	0.6153	0010—0000	0010—3215	123187
ALLEGHENY	2241	O'HARA TWP.	0.4248	21+02	43+45	121884
ALLEGHENY	2351	O'HARA TWP.	0.3794	1+78	21+81	63087
ALLEGHENY	2351	O'HARA TWP.	0.1326	24+81	24+88	63087
ALLEGHENY	2196	OAKMONT BORO.	0.3968	207+06	228+19	123186
ALLEGHENY	1003	OHARA TWP.	0.0950	47+85	52+90	113095
ALLEGHENY	4005	OHIO TWP.	1.3600			123191
ALLEGHENY	2062	PENN HILLS TWP.	0.8800			
ALLEGHENY	228	PITTSBURGH CITY	0.7124	1+51	39+12	52482
ALLEGHENY	376	PITTSBURGH CITY	0.6849	594+53	639+35	120682
ALLEGHENY	652	PITTSBURGH CITY	0.9604	6+90	57+61	52482
ALLEGHENY	736	PITTSBURGH CITY	0.2862	762+32	777+43	120682
ALLEGHENY	OPEN	PITTSBURGH CITY	0.0474	N/A	N/A	52482
ALLEGHENY	OPEN	PITTSBURGH CITY	0.0625	N/A	N/A	52482
ALLEGHENY	PROP	PITTSBURGH CITY	0.4735	N/A	N/A	52482
ALLEGHENY	PROP	PITTSBURGH CITY	0.3345	N/A	N/A	52482
ALLEGHENY	PROP	PITTSBURGH CITY	0.2027	N/A	N/A	52482
ALLEGHENY	PROP	PITTSBURGH CITY	0.5682	N/A	N/A	52482
ALLEGHENY	PROP	PITTSBURGH CITY	0.5682	N/A	N/A	52482
ALLEGHENY	2286	PITTSBURGH CITY	0.1138	117+78	123+79	120682
ALLEGHENY	4007	PITTSBURGH CITY	0.0820	0030—0000	0030—0430	123192
ALLEGHENY	4007	PITTSBURGH CITY	0.4100	0030—0000	0030—0430	123192
ALLEGHENY	4007	PITTSBURGH CITY	0.0805	0030—0430	0030—0844	123192
ALLEGHENY	3065	ROBINSON & KENNEDY	0.5600			
ALLEGHENY	2062	ROBINSON TWP.	0.0422	42+07	45+55	111588
ALLEGHENY	3072	ROBINSON TWP.	0.8700			
ALLEGHENY	4020	ROSS TWP.	1.3200			
ALLEGHENY	765	ROSSLYN FARM BORO.	0.0427	0+00	4+50	123184
ALLEGHENY	765	ROSSLYN FARM BORO.	0.0057	6+39	9 7+00	123184
ALLEGHENY	765	ROSSLYN FARM BORO.	0.1032	0+00	7+49	80185
ALLEGHENY	765	ROSSLYN FARM BORO.	0.0621	14+40	17+68	80185
ALLEGHENY	2046	S. FAYETTE TWP.	1.6849	0+00	88+77	123182
ALLEGHENY	2047	S. FAYETTE TWP.	2.5197	0+00	133+04	123182
ALLEGHENY	2049	S. FAYETTE TWP.	0.1998	0+00	10+55	123182
ALLEGHENY	2261	S. FAYETTE TWP.	2.2574	0+00	121+48	123182
ALLEGHENY	2262	S. FAYETTE TWP.	1.7769	0+00	93+82	123182
ALLEGHENY	2338	S. FAYETTE TWP.	3.2604	0+00	172+15	123182
ALLEGHENY	2339	S. FAYETTE TWP.	1.8207	0+00	96+13	123182
ALLEGHENY	4037	SEWICKLEY HEIGHTS	0.5415	0030—0000	0030—2859	123188
ALLEGHENY	1034	TARENTUM BORO.	0.4032	0+00	21+29	123187
ALLEGHENY	1034	TARENTUM BORO.	0.0985	26+09	31+29	123187
ALLEGHENY	2046	U. ST CLAIR TWP.	1.0979	255+11	313+08	123183
ALLEGHENY	2046	U. ST CLAIR TWP.	0.0369	0+00	1+95	123183
ALLEGHENY	2054	U. ST CLAIR TWP.	1.5788	0+00	83+36	123183
ALLEGHENY	3008	UPPER ST CLAIR TWP.	0.7977	0010—0000	7044—0100	103188
ALLEGHENY	3115	UPPER ST CLAIR TWP.	0.0358	0010—0000	0010—0196	103188
ALLEGHENY	3006	UPPER ST CLAIR TWP.	0.0580	0070—0000	0070—0306	103188
ALLEGHENY	2052	UPPER ST. CLAIR TWP.	1.1110	0+00	58+95	123186
ALLEGHENY	736	W. HOMESTEAD BORO.	0.0544	759+45	762+32	101982
ALLEGHENY	2207	W. MIFFLIN BORO.	0.0628	70+73	73+32	60992
ALLEGHENY	2047	WEST MIFFLIN TWP.	0.0628	70+73	73+32	33192
ALLEGHENY	48	WHITE OAK BORO.	0.1420	620+00	627+50	41097
ARMSTRONG	3165	BETHEL TWP.	1.5325	0+00	80+91	72584
ARMSTRONG	3143	BOGGS TWP.	1.5064	0+00	79+54	101982
ARMSTRONG	3176	BOGGS TWP.	2.2371	0+00	118+12	101982
ARMSTRONG	3183	BOGGS TWP.	0.9665	135+67	186+70	101982
ARMSTRONG	703	BOGGS TWP.	2.1055	249+35	360+52	90685
ARMSTRONG	3185	BRADYS BEND TWP.	0.0047	10+11	10+37	123184
ARMSTRONG	3185	BRADYS BEND TWP.	1.3540	0+00	71+75	73184

## LISTING OF HIGHWAY TRANSFERS TO LOCAL AUTHORITY

## BUREAU OF MUNICIPAL SERVICES

COUNTY	L. R.	MUNICIPALITY	MILES	BEG. STA.	END. STA.	DATE
ARMSTRONG	3028	BRADYS BEND TWP.	1.8470	0+00	97+52	123185
ARMSTRONG	3145	BRADYS BEND TWP.	3.7850	0+00	201+40	123186
ARMSTRONG	4007	BRADYS BEND TWP.		0130—0144	0150—2546	123192
ARMSTRONG	4007	BRADYS BEND TWP.	3.7581	0160—0000	0190—2994	123192
ARMSTRONG	3180	BURRELL TWP.	1.6238	48+62	134+35	110284
ARMSTRONG	2034	BURRELL TWP.	0.4150	0030—2205	0040—2123	123191
ARMSTRONG	2031	BURRELL TWP.	1.1040	0010—0000	7030—0000	123195
ARMSTRONG	1043	COWANSHANNOCK TWP.	0.9956	0010—0000	0020—1493	123191
ARMSTRONG	4008	EAST FRANKLIN TWP.	3.7130	0010—1300	0080—2927	90688
ARMSTRONG	4029	EAST FRANKLIN TWP.	0.3210	0010—0000	0010—1699	90688
ARMSTRONG	2013	FORD CITY BORO.	0.3215	0020—0256	0020—1954	80188
ARMSTRONG	2013	FORD CLIFF BORO.	0.0377	0010—1375	0020—0256	123190
ARMSTRONG	2067	GILPIN TWP.	1.1060	0010—0000	0020—3273	123193
ARMSTRONG	3104	KITTANNING TWP.	3.5367	0+00	186+74	123182
ARMSTRONG	2022	KITTANNING TWP.	1.2610	0010—0000	0020—3142	123187
ARMSTRONG	3098	LEECHBURG BORO.	0.5890	0+00	31+10	123186
ARMSTRONG	3141	MADISON TWP.	2.1023	0+00	111+00	123185
ARMSTRONG	1007	MADISON TWP.	2.4240	0040—1303	0080—2889	123188
ARMSTRONG	1007	MADISON TWP.	0.9741	0030—0000	0040—1424	123192
ARMSTRONG	1009	MAHONING TWP.	1.3630	0010—0000	0020—3696	123197
ARMSTRONG	1006	MAHONING TWP.	0.9833	0040—0000	0050—1432	123193
ARMSTRONG	1008	MAHONING TWP.	1.4600	0010—0000	0040—2258	123193
ARMSTRONG	1007	MAHONING TWP.	1.5040	0010—0000	0024—1889	123195
ARMSTRONG	1006	MAHONING TWP.	1.3500	0010—0000	7050—0000	123196
ARMSTRONG	1011	MAHONING TWP.	1.1800	0010—0000	0020—3443	73097
ARMSTRONG	3062	MANOR TWP.	0.8140	103+90	146+88	110482
ARMSTRONG	2013	MANOR TWP.	0.0360	0010—0000	0010—1375	123190
ARMSTRONG	2013	MANOR TWP.	0.2604	0010—1375	0020—0256	123190
ARMSTRONG	3009	NORTH BUFFALO TWP.	4.2736	73+92	295+33	123184
ARMSTRONG	3159	NORTH BUFFALO TWP.	1.0138	0+00	53+53	123184
ARMSTRONG	2031	PARKS TWP.	1.6430	0030—0000	0050—1786	82991
ARMSTRONG	2034	PARKS TWP.	1.0790	0010—0000	0030—2205	92991
ARMSTRONG	3113	PERRY TWP.	1.6288	0+00	86+00	62184
ARMSTRONG	3185	PERRY TWP.	1.1295	71+75	131+39	73184
ARMSTRONG	3028	PERRY TWP.	1.8318	97+52	194+24	100985
ARMSTRONG	3118	PERRY TWP.	2.9036	0+00	153+75	123185
ARMSTRONG	3145	PERRY TWP.	1.5797	201+40	284+81	123185
ARMSTRONG	3184	PLUMCREEK TWP.	1.1006	0+00	58+79	112084
ARMSTRONG	2023	PLUMCREEK TWP.	3.7093	0010—0000	0070—2698	123188
ARMSTRONG	3149	RAYBURN TWP.	2.1390	0+00	111+51	102182
ARMSTRONG	3157	RAYBURN TWP.	2.0909	0+00	110+40	102182
ARMSTRONG	1042	RURAL VALLEY BORO.	1.1805	598+91	661+40	52987
ARMSTRONG	2001	RURAL VALLEY BORO.	0.1246	179+64	186+22	52987
ARMSTRONG	3003	S. BUFFALO TWP.	2.5947	0+00	137+00	92381
ARMSTRONG	3006	S. BUFFALO TWP.	2.1350	0+00	114+00	92381
ARMSTRONG	3005	S. BUFFALO TWP.	0.1234	0+00	6+52	110582
ARMSTRONG	3005	S. BUFFALO TWP.	0.8038	89+56	132+00	110582
ARMSTRONG	3027	S. BUFFALO TWP.	0.7985	0010—0000	0020—1969	121190
ARMSTRONG	3048	SOUTH BEND TWP.	3.6496	0+00	192+70	123183
ARMSTRONG	3100	SOUTH BEND TWP.	2.7743	0+00	147+36	123183
ARMSTRONG	3131	SOUTH BEND TWP.	0.6718	91+84	127+31	123183
ARMSTRONG	3049	SOUTH BEND TWP.	1.6366	0+00	86+41	123186
ARMSTRONG	3151	SOUTH BEND TWP.	0.3515	0+00	18+56	103087
ARMSTRONG	3009	SOUTH BUFFALO TWP.	1.3688	0+00	73+92	123184
ARMSTRONG	3019	SOUTH BUFFALO TWP.	1.2460	0010—0000	0030—1984	123188
ARMSTRONG	3025	SOUTH BUFFALO TWP.	1.1181	0010—0000	0020—2956	123188
ARMSTRONG	3144	SUGAR CREEK TWP.	1.9091	0+00	100+80	123186
ARMSTRONG	3017	SUGAR CREEK TWP.	2.9134	164+39	320+00	123186
ARMSTRONG	3070	VALLEY TWP.	2.0547	0+00	108+49	121782
ARMSTRONG	3148	VALLEY TWP.	1.8788	0+00	99+20	121184
ARMSTRONG	3107	W. KITTANNING BORO.	0.5222	19+62	47+19	123184
ARMSTRONG	3018	W. KITTANNING BORO.	0.2689	133+30	147+50	122082
ARMSTRONG	69	W. KITTANNING BORO.	0.3530	1266+51	1285+15	91283
ARMSTRONG	3146	WASHINGTON TWP.	3.1185	0+00	169+33	10181
ARMSTRONG	3017	WASHINGTON TWP.	0.9114	320+00	368+57	123184
ARMSTRONG	3019	WASHINGTON TWP.	4.5243	148+35	387+23	123184

## LISTING OF HIGHWAY TRANSFERS TO LOCAL AUTHORITY

## BUREAU OF MUNICIPAL SERVICES

COUNTY	L. R.	MUNICIPALITY	MILES	BEG. STA.	END. STA.	DATE
ARMSTRONG	3128	WAYNE TWP.	2.6197	0+00	138+32	123185
ARMSTRONG	3161	WAYNE TWP.	2.2491	65+85	184+60	123186
ARMSTRONG	3009	WEST FRANKLIN TWP.	0.9409	295+33	345+01	82384
ARMSTRONG	3012	WEST FRANKLIN TWP.	2.4663	0+00	120+15	82384
ARMSTRONG	3014	WEST FRANKLIN TWP.	3.2896	88+57	262+26	82384
ARMSTRONG	3174	WEST FRANKLIN TWP.	1.2909	52+44	120+60	82384
ARMSTRONG	4035	WEST FRANKLIN TWP.	1.6294	0+00	88+57	71087
ARMSTRONG	4008	WEST FRANKLIN TWP.	0.2460	0010—0000	0010—1300	111888
ARMSTRONG	4025	WEST KITTANNING	0.0500	0010—1730	7034—0000	111497
BEAVER	4038	BEAVER FALLS CITY	0.3769	0+00	19+90	63087
BEAVER	4001	BIG BEAVER BORO.	0.0000	101+59	109+99	90895
BEAVER	4001	BIG BEAVER BORO.	0.3270	0+70	9+59	90895
BEAVER	204SP	BRIDGEWATER BORO.	0.7737	10+35	51+20	113087
BEAVER	4091	BRIGHTON TWP.	2.8340	0+00	150+00	123183
BEAVER	4041	BRIGHTON TWP.	2.0112	14+70	120+89	123185
BEAVER	4015	CENTER TWP.	0.3506	0+00	18+51	10384
BEAVER	4015	CENTER TWP.	0.3197	0+00	16+88	90186
BEAVER	4015	CENTER TWP.	0.0275	0+00	1+45	90186
BEAVER	3013	CENTER TWP.	0.0816	0120—2449	0120—2880	50188
BEAVER	347	ELLWOOD CITY BORO.	0.3563	1+63	20+44	102885
BEAVER	347	FRANKLIN TWP.	0.0479	35+13	37+66	123183
BEAVER	347	FRANKLIN TWP.	0.0327	0+32	2+05	123183
BEAVER	347	FRANKLIN TWP.	0.1006	482+09	487+40	123183
BEAVER	347	FRANKLIN TWP.	0.0417	30+75	32+05	123183
BEAVER	4124	FRANKLIN TWP.	0.4013	0+00	21+19	123183
BEAVER	3138A	FRANKLIN TWP.	0.6059	2+53	34+52	123183
BEAVER	3027	GEORGETOWN BORO.	0.5064	0060—0000	0060—2674	110987
BEAVER	3027	GREENE TWP.	3.4864	0010—0903	0050—2971	123189
BEAVER	3018	GREENE TWP.	2.8000	0010—0000	0070—0000	123193
BEAVER	4006	HOMEWOOD BORO.	0.2638	0070—2733	0080—0568	123190
BEAVER	3024	HOPEWELL TWP.	1.3990	0010—0000	0040—0843	63088
BEAVER	4015	MONACA BORO.	0.0241	0+00	1+27	102186
BEAVER	4015	MONACA BORO.	0.0170	0+00	0+90	102186
BEAVER	4015	MONACA BORO.	0.9485	16+88	66+96	102186
BEAVER	4126	MONACA BORO.	1.6008	0+00	84+52	102186
BEAVER	347	N. SEWICKLEY TWP.	0.1705	20+44	29+44	102885
BEAVER	4034	OHIOVILLE BORO.	3.1410	0010—0000	0080—0000	123189
BEAVER	4047	OHIOVILLE BORO.	0.0920	0010—0000	0010—0487	123189
BEAVER	4024	OHIOVILLE BORO.	1.9360	0010—0000	0030—2688	41096
BEAVER	4026	OHIOVILLE BORO.	2.4900	0010—0000	0040—3715	41096
BEAVER	4133	PATTERSON HEIGHT TWP.	0.2670	0+00	14+10	123184
BEAVER	4041	VANPORT TWP.	0.2784	0+00	14+70	123185
BEDFORD	A1132	BEDFORD TWP.	0.3475	49+48	67+83	123183
BEDFORD	5048	BEDFORD TWP.	2.5722	0+00	138+22	123183
BEDFORD	5109	BEDFORD TWP.	3.0343	0+00	160+21	123183
BEDFORD	55122	BEDFORD TWP.	0.5935	0+00	31+68	123183
BEDFORD	3003	CUMBER VALLEY TWP.	3.2477	0010—0000	0080—0000	123191
BEDFORD	3015	CUMBER VALLEY TWP.	3.4852	0010—0000	0080—0000	123191
BEDFORD	5067	E. ST CLAIR TWP.	1.0678	0+00	22+41	112282
BEDFORD	1064	EVERETT BORO.	0.0400	104+45	106+70	100292
BEDFORD	5067	KING TWP.	0.4280	22+41	45+03	112282
BEDFORD	882	LIBERTY TWP.	0.1526	135+85	143+91	123184
BEDFORD	5118	LIBERTY TWP.	0.6138	0+00	32+41	123184
BEDFORD	4007	NAPIER TWP.	0.0260	0020—0000	0020—0138	51794
BEDFORD	4013	W. ST. CLAIR TWP.	3.1994	0020—0000	0070—3532	123191
BEDFORD	4023	W. ST. CLAIR TWP.		0010—0000	0080—0869	123191
BEDFORD	4023	W. ST. CLAIR TWP.	2.9106	1+05	0+29—63+00	123191
BEDFORD	1048	BEDFORD TWP.	0.0597	0010—0000	0010—0315	123196
BERKS	6129	ALBANY TWP.	7.2023	0+00	389+63	100882
BERKS	6129	ALBANY TWP.	0.1155	0+00	6+10	100882
BERKS	6130	ALBANY TWP.	4.8453	0+00	255+83	100882
BERKS	6131	ALBANY TWP.	1.7854	0+00	94+27	81982
BERKS	6170	ALBANY TWP.	2.1180	0+00	111+83	100882
BERKS	6113	ALSACE TWP.	0.1443	139+80	147+42	32480
BERKS	2025	AMITY TWP.	0.0600	0316—0000	0316—0390	112394
BERKS	2041	AMITY TWP.	2.1340	0060—1765	0100—2811	123196

## LISTING OF HIGHWAY TRANSFERS TO LOCAL AUTHORITY

## BUREAU OF MUNICIPAL SERVICES

COUNTY	L. R.	MUNICIPALITY	MILES	BEG. STA.	END. STA.	DATE
BERKS	2055	AMITY TWP.	0.5180	0010—0000	0010—2754	123196
BERKS	6038	BERN TWP.	1.6422	274+29	361+00	102385
BERKS	6038	BERN TWP.	3.0426	232+75	393+40	123186
BERKS	6039	BERN TWP.	2.0150	272+48	378+87	123186
BERKS	6039	BERN TWP.	0.2947	378+87	394+43	20586
BERKS	3053	BERN TWP.	3.4360	0010—0000	0070—3025	92089
BERKS	4027	BERN TWP.	3.2670	0010—0000	0070—2287	92089
BERKS	3051	BERN TWP.	0.0500	0050—0000	0050—0243	91490
BERKS	6047	BERNVILLE BORO.	0.0396	328+70	330+79	102985
BERKS	6006	BETHEL TWP.	5.1497	0+00	271+90	73082
BERKS	274	CAERNARVON TWP.	2.3447	52+32	183+46	123184
BERKS	700	CAERNARVON TWP.	0.4811	0+00	25+40	123184
BERKS	2028	CAERNARVON TWP.	1.1100	0010—0000	0030—0125	91290
BERKS	4021	CENTRE TWP.	2.4580	0010—0000	0060—2017	62388
BERKS	4022	CENTRE TWP.	2.8454	0090—0000	0140—2531	62388
BERKS	4020	CENTRE TWP.	1.2801	0080—1629	0100—2199	123190
BERKS	6181	CUMRU TWP.	3.6765	15+54	209+92	123186
BERKS	6206	CUMRU TWP.	0.2602	0+00	13+74	123186
BERKS	2059	DOUGLASS TOWNSHIP	2.6700	0006—0000	0050—0000	93097
BERKS	2059	DOUGLASS TOWNSHIP	3.4100	0060—0178	0120—2260	93097
BERKS	2063	DOUGLASS TWP.	1.9170	0020—1442	0050—0000	73196
BERKS	916	EXETER TWP.	2.6838	93+30	235+00	120983
BERKS	6111	EXETER TWP.	2.9648	0+00	156+54	120983
BERKS	6185	EXETER TWP.	2.9854	0+00	157+63	120983
BERKS	2019	EXETER TWP.	1.0678	0010—0000	0020—2925	123187
BERKS	6127	HAMBURG BORO.	0.6553	0+00	34+60	71984
BERKS	6127	HAMBURG BORO.	0.6515	0+00	34+40	71984
BERKS	6020	JEFFERSON TWP.	0.6015	242+27	274+03	102985
BERKS	6020	JEFFERSON TWP.	0.1902	274+03	284+07	102385
BERKS	6047	JEFFERSON TWP.	0.2898	305+27	320+57	102385
BERKS	157	KUTZTOWN BORO.	0.4413	844+17	867+47	120381
BERKS	157	KUTZTOWN BORO.	0.6280	879+34	912+50	120381
BERKS	6038	L. HEIDELBERG TWP.	0.1703	232+75	241+74	102985
BERKS	6038	L. HEIDELBERG TWP.	0.6165	241+74	274+29	20586
BERKS	1003	MAIDEN CREEK TWP.	3.0430	0070—0000	0130—0000	123189
BERKS	6022	MARION TWP.	1.3114	0+00	69+76	123183
BERKS	6024	MARION TWP.	1.3002	0+00	70+90	123183
BERKS	3037	MARION TWP.	0.0000	0080—0000	0100—2368	102387
BERKS	3037	MARION TWP.	6.6890	0110—0000	0200—2513	102387
BERKS	3041	MARION TWP.	1.1220	0010—0000	0020—3266	102387
BERKS	3043	MARION TWP.	2.7004	0010—0000	0060—0804	123192
BERKS	157	MAXATAWNY TWP.	0.3164	912+50	929+21	102681
BERKS	1029	MAXATAWNY TWP.	4.0600	0060—0000	0150—0000	123191
BERKS	3022	MOHNTON BORO.	0.2840	0010—0000	0010—1548	123187
BERKS	6039	MUHLENBERG TWP.	0.0797	394+43	398+64	20586
BERKS	6113	MUHLENBERG TWP.	0.5053	113+12	139+80	100780
BERKS	6048	N. HEIDELBERG TWP.	0.5487	78+95	107+92	102385
BERKS	1030	OLEY TWP.	2.3746	0040—0000	0090—0000	71592
BERKS	2024	OLEY TWP.	2.2695	0010—0000	0050—2426	71592
BERKS	310	PENN TWP.	0.4216	611+84	634+10	102385
BERKS	310	PENN TWP.	0.2943	677+46	693+00	102385
BERKS	6038	PENN TWP.	0.9341	361+00	410+32	102385
BERKS	6038	PENN TWP.	0.9331	410+82	460+09	102385
BERKS	6047	PENN TWP.	0.1540	320+57	328+70	102385
BERKS	6048	PENN TWP.	0.2489	107+92	121+06	102385
BERKS	4013	PENN TWP.	1.8903	0010—0000	0040—2861	123190
BERKS	4020	PENN TWP.	3.3494	0020—1000	0080—1629	123190
BERKS	1003	PERRY TWP.	0.9710	0130—0000	0140—2761	123189
BERKS	1006	PERRY TWP.	2.7521	0060—0000	0100—1088	123189
BERKS	4034	PERRY TWP.	1.1021	0010—0000	0020—3238	123189
BERKS	4036	PERRY TWP.	2.4307	0010—0000	0050—2834	123189
BERKS	1006	PERRY TWP.	2.5530	0010—0000	0050—3477	62091
BERKS	4033	PERRY TWP.	1.3700	0030—1361	0050-3529	123191
BERKS	244	ROBESON TWP.	3.1250	0+00	165+30	112186
BERKS	6085	ROBESON TWP.	2.4322	0+00	128+42	112186
BERKS	6087	ROBESON TWP.	4.0426	0+00	214+75	112186

## LISTING OF HIGHWAY TRANSFERS TO LOCAL AUTHORITY

## BUREAU OF MUNICIPAL SERVICES

COUNTY	L. R.	MUNICIPALITY	MILES	BEG. STA.	END. STA.	DATE
BERKS	6088	ROBESON TWP.	1.0564	60+27	116+05	112186
BERKS	6092	ROBESON TWP.	1.9413	0+00	102+50	112186
BERKS	6176	ROBESON TWP.	1.1163	0+00	58+94	112186
BERKS	6186	ROBESON TWP.	0.7292	0+00	38+50	112186
BERKS	244	ROBESON TWP.	0.0000	3+45	3+75	102496
BERKS	1027	ROCKLAND TWP.	3.9337	0010—0000	0070—3199	70192
BERKS	6065	S. HEIDELBERG TWP.	2.3508	0+00	124+12	30982
BERKS	6066	S. HEIDELBERG TWP.	3.4632	0+00	182+86	30982
BERKS	6068	S. HEIDELBERG TWP.	2.4826	0+00	131+79	30982
BERKS	3012	S. HEIDELBERG TWP.	1.9850	0020—1944	0050—1923	31397
BERKS	3017	S. HEIDELBERG TWP.	0.5450	0010—1812	0020—1962	31397
BERKS	6064	SPRING TWP.	3.5256	0+00	186+15	123185
BERKS	6072	SPRING TWP.	2.1498	16+01	129+52	123185
BERKS	6073	SPRING TWP.	2.9769	0+00	157+18	123185
BERKS	6074	SPRING TWP.	2.2708	0+00	119+06	123185
BERKS	6184	SPRING TWP.	1.6415	0+00	86+67	123185
BERKS	3017	SPRING TWP.	0.3410	0010—0013	0010—1812	22497
BERKS	4011	TILDEN TWP.	4.1230	0200—0000	0250—2746	72391
BERKS	4015	TILDEN TWP.	2.0960	0130—0000	0160—3270	72391
BERKS	6138	TOPTON BORO.	0.6905	0+00	36+46	110882
BERKS	6160	TOPTON BORO.	0.1951	0+00	10+30	110882
BERKS	6160	TOPTON BORO.	0.2125	10+30	21+52	120983
BERKS	4006	TULPEHOCKEN TWP.	4.5278	0010—0000	0090—1920	62388
BERKS	3043	TULPEHOCKEN TWP.	0.6661	0060—0804	0070—1731	123192
BERKS	6088	UNION TWP.	0.9214	116+05	164+70	123184
BERKS	6096	UNION TWP.	3.4597	0+00	182+85	123184
BERKS	6097	UNION TWP.	3.0682	70+85	235+27	123184
BERKS	6097	UNION TWP.	0.2455	0+00	12+96	123184
BERKS	6099	UNION TWP.	1.4070	0+00	74+47	123184
BERKS	6153	UNION TWP.	2.7102	0+00	143+19	123184
BERKS	6186	UNION TWP.	0.7487	38+50	78+03	123184
BERKS	3029	WERNERSVILLE BORO.	0.1910	0004—0000	0006—0675	40595
BERKS	6127	WINDSOR TWP.	2.8330	34+60	184+18	123183
BERKS	6167	WINDSOR TWP.	1.1155	0+00	58+90	91286
BERKS	1008	WINDSOR TWP.	3.1300	0060—0000	0110—3672	123191
BERKS	6038	WYOMISSING BORO.	0.2326	0+50	12+78	120880
BLAIR	7059	ALLEGHENY TWP.	0.0000	12+40	81886	
BLAIR	7059	ALLEGHENY TWP.	0.0000	6+29	17+36	81886
BLAIR	7076	ALTOONA CITY	0.5430	0+32	24+75	12888
BLAIR	4015	ALTOONA CITY	1.1381	0010—0563	0050—0000	91589
BLAIR	4017	ALTOONA CITY	1.0572	0+00	55+81.73	83189
BLAIR	1008	ANTIS TWP.	0.1140	0010—1472	0010—2344	102194
BLAIR	1008	ANTIS TWP.	1.2990	0010—0160	0010—1726	122394
BLAIR	1061	BLAIR TWP.	0.0100	35+20.00	35+90.00	SEC B3A
BLAIR	1061	BLAIR TWP.	0.6000			SEC B03
BLAIR	1061	BLAIR TWP.	0.1300	50+15.09	57+19.93	SEC B3A
BLAIR	1061	BLAIR TWP.	0.0700	10+12.60	13+16.00	32293
BLAIR	1061	FREEDOM TWP.	0.4200	9+70.00	31+70.00	31093
BLAIR	1061	FREEDOM TWP.	0.2300	10+04.00	22+00.00	31293
BLAIR	1061	FREEDOM TWP.	0.5100	8+50.00	35+20.00	31593
BLAIR	1061	FREEDOM TWP.	0.0300	10+24	11+90	31993
BLAIR	1061	FREEDOM TWP.	0.0000			SEC. B3A
BLAIR	1061	FREEDOM TWP.	0.0400			
BLAIR	7057	GREENFIELD TWP.	0.4480	0+00	23+63	30395
BLAIR	7014	HOLLIDAYSBURG BORO.	0.3468	103+78	122+09	60183
BLAIR	7015	HOLLIDAYSBURG BORO.	0.3081	0+00	16+27	60183
BLAIR	7008	HUSTON TWP.	0.7307	141+28	179+86	123183
BLAIR	7009	HUSTON TWP.	2.3615	0+00	130+94	123183
BLAIR	2009	HUSTON TWP.	2.4856	25+13	156+37	123187
BLAIR		LOGAN TOWNSHIP	0.2300	10+09	22+00	32498
BLAIR	1005	LOGAN TWP.	0.2840	0030—0187	0030—1684	123188
BLAIR	1007	LOGAN TWP.	0.7840	0010—0000	0020—1604	123188
BLAIR	286	ROARING SPRING BORO.	0.9017	390+40	440+85	123184
BLAIR	384	ROARING SPRING BORO.	0.6170	129+04	161+81	123184
BLAIR	7007	ROARING SPRING BORO.	0.3693	0+00	19+00	123184

## LISTING OF HIGHWAY TRANSFERS TO LOCAL AUTHORITY

## BUREAU OF MUNICIPAL SERVICES

COUNTY	L. R.	MUNICIPALITY	MILES	BEG. STA.	END. STA.	DATE
BLAIR	7007	ROARING SPRING BORO.	0.1466	22+00	29+74	123184
BLAIR	7007	ROARING SPRING BORO.	0.1803	0+00	9+52	123184
BLAIR	858	SNYDER TWP.	1.3390	23+40	94+34	123185
BLAIR	7032	SNYDER TWP.	6.6561	78+49	434+14	123185
BLAIR	7033	SNYDER TWP.	1.6633	0+00	88+25	123185
BLAIR	286	TAYLOR TWP.	0.3153	440+85	457+50	123184
BLAIR	384	TAYLOR TWP.	2.4439	0+00	129+04	123184
BLAIR	7007	TAYLOR TWP.	0.0568	19+00	22+00	123184
BLAIR	7007	TAYLOR TWP.	0.6991	29+74	66+65	123184
BLAIR	7050	TAYLOR TWP.	1.5900	0+00	83+95	123184
BLAIR	7058	TAYLOR TWP.	1.9667	0+00	103+84	123184
BLAIR	7061	WOODBURY TWP.	4.7659	0+00	251+82	123082
BLAIR	7009	WOODBURY TWP.	2.5430	130+94	267+30	123183
BRADFORD	8039	ARMENIA TWP.	3.8735	0+00	204+52	123185
BRADFORD	A5787	ASYLUM TWP.	0.2812	0+00	15+05	122782
BRADFORD	8127	ASYLUM TWP.	1.0943	0+00	57+78	122782
BRADFORD	2016	ASYLUM/STAND TWP.		0+26	1+50	100588
BRADFORD	2016	ASYLUM/STAND TWP.	0.1197	8+08	13+16	102488
BRADFORD	287	ATHENS BORO.	0.0483	703+67	706+22	111783
BRADFORD	4022	ATHENS TWP.	0.5008	266+31	292+75	112188
BRADFORD	4022	ATHENS TWP.	0.1468	310+00	317+75	112188
BRADFORD	1062	ATHENS TWP.	0.0000	0030—1330	0030—1954	41096
BRADFORD	1062	ATHENS TWP.	1.8730	0040—0000	0070—1911	41096
BRADFORD	1071	ATHENS TWP.	0.0000	0010—0525	0010—1400	41096
BRADFORD	1071	ATHENS TWP.	0.7120	0020—0000	0020—3320	41096
BRADFORD	8184	BURLINGTON TWP.	0.5129	146+75	173+97	123185
BRADFORD	3008	CANTON BORO.	0.0088	4+16	33188	
BRADFORD	8189	CANTON BORO.	0.6009	5+69	37+42	100184
BRADFORD	8123	CANTON TWP.	1.3369	0+00	70+72	123184
BRADFORD	8183	CANTON TWP.	1.1108	0+00	58+65	123184
BRADFORD	8189	CANTON TWP.	0.0989	0+00	5+69	123184
BRADFORD	3025	CANTON TWP.	0.0028	56+89	33188	
BRADFORD	8166	COLUMBIA TWP.	4.3224	0+00	228+25	123184
BRADFORD	4006	COLUMBIA TWP.	0.1867	0010—0000	0010—0998	61588
BRADFORD	8007	FRANKLIN TWP.	2.2914	0+00	121+18	122382
BRADFORD	3006	FRANKLIN TWP.	0.0032	119+56	33188	
BRADFORD	3029	GRANVILLE TWP.	2.2410	0010—0000	0050—1676	123188
BRADFORD	3031	GRANVILLE TWP.	1.8640	0010—0000	0030—3558	123188
BRADFORD	8168	HERRICK	3.0803	34+55	197+19	123185
BRADFORD	1017	HERRICK TWP.	0.2600	0110—0170	0110—0000	101593
BRADFORD	8168	HERRICK/WYALUSIN	0.6468	0+25	34+40	TWP. S.
BRADFORD	3010	LEROY TWP.	3.5727	0020—0000	0080—2556	123188
BRADFORD	8078	LITCHFIELD TWP.	2.6023	751+75	889+15	123184
BRADFORD	8149	LITCHFIELD TWP.	2.4102	0+00	127+26	123184
BRADFORD	8007	MONROE TWP.	0.1330	137+48	144+50	20681
BRADFORD	8007	MONROE TWP.	0.1932	145+30	155+50	20681
BRADFORD	8007	MONROE TWP.	3.2621	121+18	295+71	123186
BRADFORD	8193	MONROE TWP.	1.0102	0+00	55+30	123186
BRADFORD	2019	MONROE TWP.	0.7280	0010—0000	0020—1621	123188
BRADFORD	2022	MONROE TWP.	3.1326	0010—0000	0060—0035	123188
BRADFORD	3022	N TO WANDA TWP.	5.1100	0010—0000	0100—1997	123190
BRADFORD	1039	N. TO WANDA TWP.	0.3440	0030—1053	0030—2868	83091
BRADFORD	8152	ORWELL TWP.	0.8479	0+00	44+77	123083
BRADFORD	8090	ORWELL TWP.	0.6345	241+00	274+50	123185
BRADFORD	1048	ORWELL TWP.	0.4700	0020—0000	0030—1273	100190
BRADFORD	467	ORWELL TWP.	0.0040	33+80	35+65	61097
BRADFORD	8008	OVERTON TWP.	7.4377	0+00	393+00	123186
BRADFORD	3002	OVERTON TWP.	0.0024	117+30	33188	
BRADFORD	3002	OVERTON TWP.	0.0038	170+90	33188	
BRADFORD	1013	PIKE TWP.	2.9459	0050—0000	0110—1274	123189
BRADFORD	1028	PIKE TWP.	0.2540	0010—0000	0010—1342	123189
BRADFORD	8087	ROME	4.3063	135+50	363+05	123185
BRADFORD	8142	ROME	3.9087	0+00	206+69	123185
BRADFORD	1048	ROME TWP.	0.0026	357-27	33188	
BRADFORD	287	S. WAVERLY BORO.	0.0803	904+78	909+02	123184
BRADFORD	A5800	SAYRE BORO.	0.3039	0+00	16+05	63082



## LISTING OF HIGHWAY TRANSFERS TO LOCAL AUTHORITY

## BUREAU OF MUNICIPAL SERVICES

COUNTY	L. R.	MUNICIPALITY	MILES	BEG. STA.	END. STA.	DATE
BRADFORD	1062	SAYRE BORO.	0.0000	0010—0000	0030—1330	41096
BRADFORD	1062	SAYRE BORO.	1.2150	0030—1330	0030—1954	41096
BRADFORD	1071	SAYRE BORO.	0.0000	0010—0000	0010—0525	41096
BRADFORD	1071	SAYRE BORO.	0.1820	0010—0525	0010—1400	41096
BRADFORD	8060	SOUTH CREEK	3.5962	0+00	190+14	EQ STA
BRADFORD	8051	SOUTH CREEK TWP.	1.5311	134+55	215+69	123185
BRADFORD	8058	SOUTH CREEK TWP.	4.4578	262+45	498+22	123185
BRADFORD	8144	SOUTH CREEK TWP.	1.4422	0+00	76+15	123185
BRADFORD	4032	SOUTH CREEK TWP.	0.0059	72+48	33188	
BRADFORD	8114	SOUTH WAVERLY BORO.	0.4072	0+00	21+50	122282
BRADFORD	8134	SPRINGFIELD TWP.	2.5227	0+00	133+20	72682
BRADFORD	8054	SPRINGFIELD TWP.	0.0777	243+30	247+40	110386
BRADFORD	4006	SPRINGFIELD TWP.	2.8314	10+00	159+70	90187
BRADFORD	4015	SPRINGFIELD TWP.	1.0049	423+18	476+45	90187
BRADFORD	4015	SPRINGFIELD TWP.	0.0040	458+30	33188	
BRADFORD	4006	SPRINGFIELD TWP.	0.0039	110+53	33188	
BRADFORD	4027	SPRINGFIELD TWP.	4.4130	0010—0000	0100—0000	123193
BRADFORD	4015	SPRINGFIELD TWP.	4.1900	0130—0000	0200—2307	123196
BRADFORD	4015	SPRINGFIELD TWP.	0.1370	0120—1687	0130—0000	133196
BRADFORD	4015	SPRINGFIELD TWP.	1.1200	0090—0000	0120—1687	123196
BRADFORD	4027	SPRINGFIELD TWP.	0.5350	0090—0022	0110—0000	123196
BRADFORD	2016	STANDING STONE TWP.	0.0627	13+16	16+47	110790
BRADFORD	1075	STEVENS TWP.	0.8614	0010—0000	0020—2195	123188
BRADFORD	1013	STEVENS TWP.	2.0670	0010—0000	0040—3071	123188
BRADFORD	1015	STEVENS TWP.	3.9300	0010—0000	0050—3403	123188
BRADFORD	8187	TERRY TWP.	2.8025	0+00	147+97	123184
BRADFORD	1039	TOWANDA BORO.	0.2650	0020—1705	0030—1053	83091
BRADFORD	3029	TROY TWP.	2.3738	0050—1676	0100—1106	123188
BRADFORD	3031	TROY TWP.	2.4520	0040—0000	0080—3337	123188
BRADFORD	14	TROY TWP.	0.1800	0370—0115	0370—1041	121791
BRADFORD	14	TROY TWP.	0.0396	IRR.	NO	72292
				SHAPE	STA./PER	
					LEGAL	
BRADFORD	14	TROY TWP.				81392
BRADFORD	8174	TUSCARORA TWP.	3.2527	0+00	172+00	123184
BRADFORD	8190	TUSCARORA TWP.	1.3689	0+00	72+28	123184
BRADFORD	1005	TUSCARORA TWP.	0.0044	123+83	33188	
BRADFORD	8073	ULSTER TWP.	0.2073	426+42	437+37	123084
BRADFORD	1022	ULSTER TWP.	0.1820	0006—0000	0006—0962	33188
BRADFORD	1022	ULSTER TWP.	0.2070	0004—0000	0004—1093	33188
BRADFORD	3035	W BURLINGTON TWP.	0.1730	0010—0000	0010—1001	123187
BRADFORD	8184	W. BURLINGTON	2.7788	0+00	146+72	123185
BRADFORD	8090	WARREN TWP.	2.3864	274+50	412+67	BR
BRADFORD	1034	WARREN TWP.	0.0038	346+28		33188
BRADFORD	1059	WARREN TWP.	.	0010—0000	0040—0000	123192
BRADFORD	1059	WARREN TWP.	4.6814	0110—0000	0150—3015	123192
BRADFORD	1079	WARREN TWP.	1.4983	0060—0000	0080—1625	123192
BRADFORD	8051	WELLS TWP.	2.5483	0+00	134+55	123185
BRADFORD	8166	WELLS TWP.	0.0564	228+25	231+31	123185
BRADFORD	8176	WINDHAM TWP.	1.7091	0+00	90+24	123184
BRADFORD	8098	WINDHAM TWP.	2.3701	0+00	125+14	123186
BRADFORD	OLD14	WYALUSING TWP.	0.0398	0+15	2+25	30281
BRADFORD	OLD14	WYALUSING TWP.	0.1184	275+65	282+30	30281
BRADFORD	8126	WYALUSING TWP.	2.8963	0+88	153+81	122983
BRADFORD	8178	WYALUSING TWP.	1.6006	0+00	84+95	122983
BRADFORD	8179	WYALUSING TWP.	1.7191	0+00	90+77	122983
BRADFORD	8178	WYALUSING TWP.	0.0023	75+04	75+16	123186
BRADFORD	1009	WYALUSING TWP.	4.0520	0010—0000	0080—3376	112591
BUCKS	9096	BED MINSTER TWP.	0.2462	N/A	N/A	102981
BUCKS	9131	BED MINSTER TWP.	0.4773	62+75	87+95	102981
BUCKS	1013	BED MINSTER TWP.	0.3010	0060—2297	0060—2752	51894
BUCKS	252	BENSALEM TWP.	0.5259	161+99	189+76	80886
BUCKS	9002	BENSALEM TWP.	0.2769	19+33	33+95	82886
BUCKS	9123	BENSALEM TWP.	0.8792	0+00	46+42	82886
BUCKS	9143	BENSALEM TWP.	0.5095	26+18	54+31	82886
BUCKS	9179	BENSALEM TWP.	0.2517	0+00	13+29	82886

## LISTING OF HIGHWAY TRANSFERS TO LOCAL AUTHORITY

## BUREAU OF MUNICIPAL SERVICES

COUNTY	L. R.	MUNICIPALITY	MILES	BEG. STA.	END. STA.	DATE
BUCKS	2041	BENSALEM TWP.	0.4990	0+00	26+33	32190
BUCKS	2002	BRISTOL BORO.	0.4900	0144—0049	0144—2617	92496
BUCKS	276	BRISTOL TWP.	0.2360	73+00	85+45	22889
BUCKS	276	BRISTOL TWP.	0.0600	66+21	69+38	22889
BUCKS	9041	DOYLESTOWN BORO.	0.4920	276+32	302+30	123186
BUCKS	9041	DOYLESTOWN BORO.	0.0172	274+50	276+32	123186
BUCKS	9049	DOYLESTOWN BORO.	0.0039	26+63	27+04	123186
BUCKS	9049	DOYLESTOWN BORO.	0.5044	0+00	26+63	123186
BUCKS	9069	DOYLESTOWN BORO.	0.0269	142+40	145+24	123186
BUCKS	9069	DOYLESTOWN BORO.	0.2902	160+57	145+25	123186
BUCKS	4009	DOYLESTOWN TWP.	0.4928	0020—2209	0030—1809	71692
BUCKS	9016	EAST ROCKHILL TWP.	0.4500	7+28	31+04	123184
BUCKS	9085	EAST ROCKHILL TWP.	0.6589	0+00	34+79	123184
BUCKS	9090	EAST ROCKHILL TWP.	0.0629	280+60	283+92	123184
BUCKS	9090	EAST ROCKHILL TWP.	1.0943	342+84	400+62	123184
BUCKS	9102	EAST ROCKHILL TWP.	4.5191	0+00	238+61	123184
BUCKS	9103	EAST ROCKHILL TWP.	2.5672	0+00	136+10	123184
BUCKS	9116	EAST ROCKHILL TWP.	0.4277	4+42	27+00	123184
BUCKS	9117	EAST ROCKHILL TWP.	0.8227	29+79	73+23	123184
BUCKS	9118	EAST ROCKHILL TWP.	0.7600	27+78	68+91	123184
BUCKS	9129	EAST ROCKHILL TWP.	1.7759	0+00	93+77	123184
BUCKS	154	HILLTOWN TWP.	1.6451	94+04	180+90	122884
BUCKS	9081	HILLTOWN TWP.	3.3098	0+00	174+76	122884
BUCKS	9081	HILLTOWN TWP.	0.0725	0+00	3+83	122848
BUCKS	9119	HILLTOWN TWP.	1.0453	0+00	55+19	122848
BUCKS	9022	LOWER MAKEFIELD TWP.	0.3660	50+75	70+08	41183
BUCKS	9032	LOWER MAKEFIELD TWP.	0.1208	0+00	6+38	41183
BUCKS	9183	LOWER SOUTHAMPTON TWP.	0.9771	0+00	51+59	123186
BUCKS	918	LOWER SOUTHAMPTON TWP.	0.9867	0+00	52+10	122884
BUCKS	252	LOWER SOUTHAMPTON	0.3273	255+51	272+79	11484
BUCKS	9182	LOWER SOUTHAMPTON	0.1004	59+22	64+52	11484
BUCKS	2085	MIDDLETOWN TWP.	0.5000	0010—0000	0010—2898	72793
BUCKS	922	MILFORD TWP.	2.7447	0+00	144+92	123182
BUCKS	152	NEWTOWN TWP.	0.1200	634+19	640+55	72991
BUCKS	332	NEWTOWN TWP.	0.3060	882+75	898+91	110895
BUCKS	6332	NEWTOWN TWP.	1.2200	0230—0170	0250—2050	123196
BUCKS	6332	NEWTOWN TWP.	0.6200	0190—0000	0210—0744	123196
BUCKS	6532	NEWTOWN TWP.	1.1300	0010—0000	0040—1224	123196
BUCKS	2036	NEWTOWN TWP.	0.5600	0090—0000	0090—2939	123196
BUCKS	2048	NEWTOWN TWP.	0.3100	0010—0000	0010—1653	123196
BUCKS	2052	NEWTOWN TWP.	0.0400	0010—0000	0010—0225	123196
BUCKS	9122	NORTHAMPTON	2.5600	78+31	213+48	123186
BUCKS	9045	NORTHAMPTON TWP.	0.0668	85+66	89+19	110581
BUCKS	9035	NORTHAMPTON TWP.	0.3038	89+88	105+92	120184
BUCKS	9045	NORTHAMPTON TWP.	1.6223	0+00	85+66	120184
BUCKS	9048	NORTHAMPTON TWP.	1.9237	0+00	101+57	120184
BUCKS	9122	NORTHAMPTON TWP.	1.4832	0+00	78-31	120184
BUCKS	9144	NORTHAMPTON TWP.	1.5786	0+00	83+35	120184
BUCKS	4039	PERKASIE BORO.	0.1907	0020—0986	0020—1993	112191
BUCKS	921	QUAKERTOWN BORO.	0.1252	100+06	106+67	123185
BUCKS	9084	QUAKERTOWN BORO.	0.3839	52+13	72+40	123185
BUCKS	9086	QUAKERTOWN BORO.	0.1903	0+00	10+31	123185
BUCKS	9086	QUAKERTOWN BORO.	0.0281	10+31	13+28	123185
BUCKS	9178	QUAKERTOWN BORO.	0.6383	0+00	33+70	123185
BUCKS	4051	RICHLAND TWP.	4.0200	0120—0000	0200—0832	82595
BUCKS	1027	SELLERSVILLE BORO.	0.2449	114+26	127+19	63092
BUCKS	9079	SPRINGFIELD TWP.	0.5318	0+00	28+08	71584
BUCKS	1013	TINICUM TWP.		0060—2297	0060—2752	22294
BUCKS	2014	U. SOUTHAMPTON TWP.	0.3221	0010—0000	0010—1701	121090
BUCKS	9149	WARWICK TWP.	1.3220	0+00	69+80	110184
BUCKS	4037	WEST ROCKHILL TOWN	2.1100	0010—0000	0040—3065	91997
BUCKS	9048	WRIGHTSTOWN TWP.	0.2167	98+70	110+14	121482
BUTLER	3023	ADAMS TWP.	1.3443	0010—0000	0030—2025	70192
BUTLER	10082	ALLEGHENY TWP.	5.4392	19+00	306+40	123184
BUTLER	10058	BRADY TWP.	2.6502	118+20	258+13	73184
BUTLER	4011	BRADY TWP.	0.0000	0010—0000	0020—0434	123193

## LISTING OF HIGHWAY TRANSFERS TO LOCAL AUTHORITY

## BUREAU OF MUNICIPAL SERVICES

COUNTY	L. R.	MUNICIPALITY	MILES	BEG. STA.	END. STA.	DATE
BUTLER	4011	BRADY TWP.	1.3440	0030—0000	0040—1147	123193
BUTLER	10028	BUFFALO TWP.	0.7792	0+00	41+14	123184
BUTLER	10090	BUFFALO TWP.	1.9350	0+00	102+79	123184
BUTLER	10090	BUFFALO TWP.	0.4326	0+00	22+84	123184
BUTLER	10147	BUFFALO TWP.	2.6949	0+00	142+29	123184
BUTLER	3033	BUTLER TWP.	0.2943	0010—0000	0010—1554	11090
BUTLER	73	BUTLER TWP.	0.0346	22+89	24+72	100986
BUTLER	3004	BUTLER TWP.	0.0870	7+45	10+9	42497
BUTLER	10052	CENTER TWP.	1.3057	165+50	234+44	100183
BUTLER	10055	CENTER TWP.	3.4235	0+00	180+76	100383
BUTLER	10099	CENTER TWP.	2.0691	0+00	109+25	60883
BUTLER	10119	CENTER TWP.	1.7849	0+00	93+77	60883
BUTLER	10053	CENTER TWP.	2.8996	197+38	350+48	111186
BUTLER	10039	CHICORA BORO.	0.2614	222+51	236+31	100885
BUTLER	10059	CHICORA BORO.	0.2799	610+06	624+84	100885
BUTLER	10059	CHICORA BORO.	0.1433	594+93	610+06	10085
BUTLER	2002	CITY OF BUTLER	0.5410	0010—0000	0020—1814	22898
BUTLER	10145	CLAY TWP.	3.9630	0+00	209+25	123183
BUTLER	10036	CLEARFIELD TWP.	2.8256	90+73	239+92	123183
BUTLER	10125	CLEARFIELD TWP.	4.0538	127+24	341+28	72384
BUTLER	1015	CLEARFIELD TWP.	.9189	0010—0000	0020—1375	80188
BUTLER	1019	CLEARFIELD TWP.	5.7153	0090—1261	0180—3499	80188
BUTLER	2002	CLEARFIELD TWP.	1.9061	0170—0302	0200—2891	80188
BUTLER	10017	CLINTON TWP.	1.8678	191+60	290+22	123184
BUTLER	10019	CLINTON TWP.	1.6911	40+78	130+07	123184
BUTLER	10131	CLINTON TWP.	1.0769	0+00	56+86	123184
BUTLER	10140	CONNOQUENESSING	0.5837	0+00	30+82	123183
BUTLER	10098	CONNOQUENESSING	1.3687	206+35	278+62	123183
BUTLER	10140	CONNOQUENESSING	1.9375	30+82	133+12	123183
BUTLER	3020	CRANBERRY TWP.	0.1373	0050—0000	0050—2015	12888
BUTLER	9101	CRANBERRY TWP.	0.0420	0010—0000	0010—0221	123194
BUTLER	3038	CRANBERRY TWP.	0.2230	0010—0000	0010—1178	123194
BUTLER	3026	CRANBERRY TWP.	1.2070	0010—0000	0030—1608	32996
BUTLER	10038	DONEGAL TWP.	2.4473	0+00	129+22	123183
BUTLER	10059	DONEGAL TWP.	0.1433	594+93	610+06	80185
BUTLER	10141	EVANS CITY BORO.	0.2337	188+02	200+36	111681
BUTLER	10109	FAIRVIEW TWP.	0.9786	0+00	51+67	81084
BUTLER	1008	FAIRVIEW TWP.	1.7300	0010—000	0040—1661	123193
BUTLER	10015	FORWARD TWP.	1.2631	0+00	66+69	63083
BUTLER	10091	FORWARD TWP.	3.1964	0+00	168+77	63083
BUTLER	10052	FRANKLIN TWP.	0.1921	155+36	165+50	100483
BUTLER	10142	FRANKLIN TWP.	2.7816	0+00	146+87	123185
BUTLER	10053	FRANKLIN TWP.	3.4434	13+17	194+98	123186
BUTLER	78	HARMONY BORO.	0.0362	0010—0000	0010—0191	110790
BUTLER	10071	HARRISVILLE BORO.	0.0769	113+01	117+07	111186
BUTLER	10004	JACKSON TWP.	2.3528	0+00	124+23	123181
BUTLER	10141	JACKSON TWP.	2.1548	74+25	188+02	123181
BUTLER	10093	JEFFERSON TWP.	1.2489	0+00	65+94	123183
BUTLER	10020	JEFFERSON TWP.	2.3239	177+11	299+81	72584
BUTLER	10021	JEFFERSON TWP.	0.4286	184+88	207+51	72584
BUTLER	10022	JEFFERSON TWP.	1.1117	189+50	248+20	72584
BUTLER	10033	JEFFERSON TWP.	1.6570	0+00	84+85	72584
BUTLER	10019	JEFFERSON TWP.	1.0960	130+07	187+94	101885
BUTLER	10031	JEFFERSON TWP.	0.9021	0+00	47+63	101885
BUTLER	10031	JEFFERSON TWP.	0.4629	47+63	72+07	123185
BUTLER	10032	JEFFERSON TWP.	2.2246	0+00	117+46	101885
BUTLER	2011	JEFFERSON TWP.	2.7370	0150—0000	0190—2708	123191
BUTLER	10040	LANCASTER TWP.	1.0189	0+00	53+80	123183
BUTLER	10097	LANCASTER TWP.	4.8720	0+00	257+24	123183
BUTLER	10098	LANCASTER TWP.	3.9081	0+00	206+35	123183
BUTLER	10105	MARION TWP.	1.5519	0+00	81+94	110185
BUTLER	10118	MARION TWP.	0.4241	0+00	22+39	110185
BUTLER	10070	MERCER TWP.	2.7572	0+21	145+79	123184
BUTLER	10071	MERCER TWP.	2.1403	0+00	113+01	123184
BUTLER	10017	MIDDLESEX TWP.	3.5924	1+40	191+08	123183
BUTLER	10016	MIDDLESEX TWP.	2.0238	0+00	106+86	123184

## LISTING OF HIGHWAY TRANSFERS TO LOCAL AUTHORITY

## BUREAU OF MUNICIPAL SERVICES

COUNTY	L. R.	MUNICIPALITY	MILES	BEG. STA.	END. STA.	DATE
BUTLER	10017	MIDDLESEX TWP.	0.0099	191+08	191+60	123184
BUTLER	488	MUDDY CREEK TWP.	0.0542	4+50	10+22.50	42489
BUTLER	3025	MUDDY CREEK TWP.	2.6222	0150—1480	0200—1544	111490
BUTLER	4007	MUDDY CREEK TWP.	2.4000	0020—0000	0060—1989	123192
BUTLER	19	MUDDY CREEK TWP.	0.0000	29+00	32+50	91595
BUTLER	19	MUDDY CREEK TWP.	0.0662	29+50	35+50	91595
BUTLER	422	MUDDY CREEK TWP.	0.0000	41+00	43+50	91595
BUTLER	422	MUDDY CREEK TWP.	0.0805	44+25	46+00	91595
BUTLER	10114	OAKLAND TWP.	2.4983	0+00	131+91	123183
BUTLER	10081	PARKER TWP.	2.1661	35+85	150+22	73184
BUTLER	10109	PARKER TWP.	1.0445	51+67	106+82	73184
BUTLER	10015	PENN TWP.	0.3036	66+69	82+72	123183
BUTLER	10022	PENN TWP.	3.5890	0+00	189+50	123183
BUTLER	10093	PENN TWP.	0.1692	65+94	74+87	123183
BUTLER	10110	PENN TWP.	0.6165	0+00	32+55	123183
BUTLER	10020	PENN TWP.	0.5932	145+79	177+11	100885
BUTLER	10092	PENN TWP.	1.4750	110+57	188+45	100885
BUTLER	10011	PENN TWP.	0.4040	465+60	486+93	123186
BUTLER	10011	PENN TWP.	0.9267	391+07	440+00	123186
BUTLER	10087	PENN TWP.	1.2881	0+00	68+89	123186
BUTLER	488	PORTERSVILLE BORO.	0.1343	4+50	10+22.50	42489
BUTLER	4007	PORTERSVILLE BORO.	0.2189	0010—0000	0020—0000	123192
BUTLER	2011	SAXONBURG BORO.	0.2080	0140—0000	0150—0000	123191
BUTLER	2010	SAXONBURG BORO.	0.3833	0170—0000	0180—0000	123194
BUTLER	10107	SLIPPERY ROCK BO	0.0485	110+10	115+22	90685
BUTLER	10107	SLIPPERY ROCK BO	0.5299	115+22	143+20	90685
BUTLER	10149	SLIPPERY ROCK BO	0.2246	0+00	11+86	90685
BUTLER	10149	SLIPPERY ROCK BO	0.0195	11+86	13+92	90685
BUTLER	10107	SLIPPERY ROCK TWP.	2.0599	0+00	110+10	73184
BUTLER	10107	SLIPPERY ROCK TWP.	0.0485	110+10	115+22	73184
BUTLER	10148	SLIPPERY ROCK TWP.	2.3182	0+00	122+40	73184
BUTLER	10149	SLIPPERY ROCK TWP.	0.0195	11+86	13+92	101885
BUTLER	4016	SLIPPERY ROCK TWP.	0.1530	0010-0000	0010—0808	71889
BUTLER	10033	SUMMIT TWP.	3.8924	84+85	290+37	123181
BUTLER	10113	SUMMIT TWP.	1.7117	0+00	90+38	121484
BUTLER	10125	SUMMIT TWP.	0.5839	96+41	127+24	121484
BUTLER	10082	VENANGO TWP.	0.3598	0+00	19+00	123184
BUTLER	1003	VENANGO TWP.	2.3570	0010—0000	0050—3266	92388
BUTLER	4011	W. LIBERTY BORO.		0020—0040	0434—1147	123193
BUTLER	4011	W. LIBERTY BORO.	0.8880	0030—0000	0040—1147	123193
BUTLER	10068	WASHINGTON TWP.	2.3922	682+85	811+18	81084
BUTLER	10081	WASHINGTON TWP.	0.6790	0+00	35+85	81084
BUTLER	10036	WINFIELD TWP.	0.9865	31+25	90+73	123183
BUTLER	3875	WINFIELD TWP.	2.3565	0+00	124+42	123184
BUTLER	10029	WINFIELD TWP.	2.7625	0+00	145+86	123184
BUTLER	10031	WINFIELD TWP.	4.2472	72+07	296+70	123184
BUTLER	10037	WINFIELD TWP.	0.0818	0+00	4+32	123184
BUTLER	10086	WINFIELD TWP.	1.3170	0+00	69+54	123184
BUTLER	10137	WINFIELD TWP.	1.0479	0+00	55+33	123184
BUTLER	10138	WINFIELD TWP.	0.5536	0+00	29+23	123184
BUTLER	10049	WORTH TWP.	2.3015	0+00	121+52	123186
BUTLER	10050	WORTH TWP.	4.6841	229+89	477+21	123186
BUTLER	10065	WORTH TWP.	0.7326	0+00	38+68	123186
BUTLER	4007	WORTH TWP.	6.8580	0070—0000	0200—1773	123189
BUTLER	108	WORTH/SLIPPERY ROC	0.0000	62+72	62+96	11996
BUTLER	108	WORTH/SLIPPERY ROC	0.0000	162+10	162+40	961.60 ACRE
BUTLER	108	WORTH/SLIPPERY ROC	0.0000	162+40	162+80	11996
BUTLER	108	WORTH/SLIPPERY ROC	0.0000	167+40	162+80	11996
CAMBRIA	4029	BARR TWP.	0.5686	0+00	30+34	62287
CAMBRIA	747	BARR TWP.	0.1770	210+21	215+21	33195
CAMBRIA	747	BARR TWP.	0.1770	215+21+21	233+44	33195
CAMBRIA	747	BARR TWP.	0.1700	233+44	233+44	40395
CAMBRIA	747	BARR TWP.	0.6280	215+21	223+69	70695
CAMBRIA	747	BARR TWP.	0.4520	238+89	245+79	70695
CAMBRIA	747	BARR TWP.	0.5240	248+91	256+76	70695
CAMBRIA	54	CAMBRIA TWP.	0.4000	LR 54		42681

## LISTING OF HIGHWAY TRANSFERS TO LOCAL AUTHORITY

## BUREAU OF MUNICIPAL SERVICES

COUNTY	L. R.	MUNICIPALITY	MILES	BEG. STA.	END. STA.	DATE
CAMBRIA	11132	CLEARFIELD TWP.	1.7043	0+00	90+31	123183
CAMBRIA	11135	CLEARFIELD TWP.	2.4142	0+00	127+84	123183
CAMBRIA	3053	EBENSBURG BORO.	.5742	0+00	30+32	73187
CAMBRIA	52	JOHNSTOWN CITY	0.1064	228+16	233+78	101481
CAMBRIA	3031	RICHLAND TWP.	0.3830	0010—2090	0020—0261	110596
CAMBRIA	A5535	STONYCREEK TWP.	0.1773	13+39	22+75	123183
CAMBRIA	11099	STONYCREEK TWP.	0.7299	18+63	57+17	123183
CAMERON	12015	LUMBER TWP.	1.7239	0+00	93+72	123185
CAMERON	1001	SHIPPEN TWP.	2.0714	0010—2262	0050—2590	123190
CAMERON	4003	SHIPPEN TWP.	3.7208	0010—0000	0080—2584	123190
CARBON	13017	TOWAMENSING TWP.	0.7686	0+00	40+58	92782
CENTRE	14055	BENNER TWP.	1.6219	0+00	85+64	123183
CENTRE	14062	BENNER TWP.	1.4555	52+68	129+53	123184
CENTRE	3041	BENNER TWP.	0.2950	0020—1498	0020—3055	22296
CENTRE	14016	COLLEGE TWP.	0.2850	40+76	55+81	92085
CENTRE	14016	COLLEGE TWP.	0.5320	67+46	95+55	92085
CENTRE	9402	COLLEGE TWP.	0.1110	3+56	9+44	120893
CENTRE	3041	COLLEGE TWP.	0.5970	0010—0000	0020—1498	102296
CENTRE	14013	FERGUSON TWP.	2.8248	0+00	149+33	123184
CENTRE	14047	FERGUSON TWP.	6.1028	0+00	322+41	123184
CENTRE	14059	FERGUSON TWP.	0.5042	0+00	26+84	123184
CENTRE	14064	FERGUSON TWP.	1.5703	0+00	82+91	123184
CENTRE	14013	FERGUSON TWP.	0.2873	149+33	164+50	102187
CENTRE	14045	HAINES TWP.	1.8714	0+00	99+38	91286
CENTRE	14013	HALF-MOON TWP.	2.2542	164+50	284+21	102187
CENTRE	872	HOWARD TWP.	0.3733	27+39	47+40	121782
CENTRE	868	HUSTON TWP.	0.4086	191+83	214+55	123184
CENTRE	1014	MARION TWP.	0.4686	0+00	24+74	51988
CENTRE	874	MILES TWP.	1.0444	0+00	54+28	91784
CENTRE	14035	MILES TWP.	2.7919	0+00	148+68	91784
CENTRE	3028	PATTON TWP.	0.0430	0024—0270	0024—0499	110994
CENTRE	14034	PENN TWP.	2.2212	0+00	117+50	91286
CENTRE	3034	PHILIPSBURG BORO.	0.3780	0010—0000	0020—0000	123191
CENTRE	3038	PHILIPSBURG BORO.	0.1050	0010—0000	0020—0000	123191
CENTRE	MON=0	PHILIPSBURG BORO.	0.2630	0010—0000	0010—1391	40792
CENTRE	3031	PHILIPSBURG BORO.	0.1190	0010—0000	0010—0287	20393
CENTRE	3031	PHILIPSBURG BORO.	0.0650	0010—0280	0010—0634	71795
CENTRE	2003	POTTER TWP.	2.1550	0010—0000	0020—0000	123194
CENTRE	2008	POTTER TWP.	4.4968	0010—0000	0080—2828	123194
CENTRE	864	RUSH TWP.	7.2187	0+76	382+30	123184
CENTRE	864	RUSH TWP.	0.6881	0+00	36+33	123184
CENTRE	3033	RUSH TWP.	0.4583	0010—0000	0010—2420	103189
CENTRE	3034	RUSH TWP.	1.1715	0020—0000	0040—2492	103189
CENTRE	504	RUSH TWP.	1.1765			123189
CENTRE	4003	SNOW SHOE TWP.	1.8367	0010—0000	0040—1775	123192
CENTRE	4001	SNOW SHOE TWP.	1.3222	0012—0000	0030—2083	63096
CENTRE	4001	SNOW SHOE TWP.	0.0530	0010—0062	0010—0340	102196
CENTRE	1008	SPRING TWP.	2.3800	0040—0841	0080—3425	123191
CENTRE	9118	SPRING TWP.	0.0280	0250—0000	0250—0148	123191
CENTRE	1008	SPRING TWP.	0.0700	0080—3425	0080—3793	123191
CENTRE	8036	STATE COLLEGE BORO.	0.1100	0250—0000	0250—0577	71795
CENTRE	9104	UNIONVILLE BORO.	0.0282	250—0000	250—0149	61891
CENTRE	14027	WALKER TWP.	0.7517	0+00	39+69	123186
CHESTER	1004	CALN TWP.	0.1823	0+00	9+62	92986
CHESTER	328	DOWNINGTOWN BORO.	0.1555	856+80	865+01	102384
CHESTER	328	DOWNINGTOWN BORO.	0.1659	856+80	865+56	123185
CHESTER	3063	E. BRADFORD TWP.	0.4150	0021—0000	0021—2191	123192
CHESTER	15051	E. MARLBOROUGH TWP.	2.5398	0+00	136+96	81982
CHESTER	3049	E. MARLBOROUGH TWP.	0.8300	0010—0000	0020—0727	123194
CHESTER	1028	E. PIKELAND TWP.	0.1300	0110—0000	0110—0709	123193
CHESTER	1047	E. PIKELAND TWP.	0.3200	0010—0000	0010—1690	123193
CHESTER	1049	E. PIKELAND TWP.	0.9600	0010—0000	0020—2545	123193
CHESTER	15101	E. COVENTRY TWP.	2.0248	10+31	87+01	123183
CHESTER	15125	E. COVENTRY TWP.	3.4441	120+45	302+30	123183
CHESTER	15057	E. FALLOWFIELD TWP.	1.7377	297+19	388+94	123185
CHESTER	15068	E. FALLOWFIELD TWP.	2.3593	35+00	159+57	123185

## LISTING OF HIGHWAY TRANSFERS TO LOCAL AUTHORITY

## BUREAU OF MUNICIPAL SERVICES

COUNTY	L. R.	MUNICIPALITY	MILES	BEG. STA.	END. STA.	DATE
CHESTER	15073	E. FALLOWFIELD TWP.	1.6044	43+74	128+45	123185
CHESTER	15178	E. FALLOWFIELD TWP.	1.2121	28+00	92+00	123185
CHESTER	15243	E. FALLOWFIELD TWP.	0.4581	0+00	24+19	123185
CHESTER	15048	E. MARLBOROUGH T	1.1114	0+00	58+68	123183
CHESTER	15084	E. MARLEBOROUGH T	1.9536	0+00	103+15	123183
CHESTER	15174	E. MARLEBOROUGH T	1.1525	0+00	60+86	123183
CHESTER	15134	E. WHITELAND TWP.	0.8167	43+27	86+39	90184
CHESTER	3061	EAST BRADFORD TWP.	2.4800	0070—0000	0100—3013	123194
CHESTER	3065	EAST BRADFORD TWP.	0.3200	0020—0000	0020—1706	123194
CHESTER	A4691	EAST GOSHEN TWP.	0.0246	12+03	13+33	80787
CHESTER	A4691	EAST GOSHEN TWP.	0.5697	13+33	43+41	80787
CHESTER	202	EAST WHITELAND TWP.	0.1200	429+00	435+45	101596
CHESTER	1004	EAST WHITELAND TWP.	0.4600	0010—0000	0010—2421	123196
CHESTER	1003	EAST WHITELAND TWP.	0.5800	0010—2421	0010—3083	123196
CHESTER	15146	HONEY BROOK BORO.	0.0846	0+00	4+47	123185
CHESTER	15147	HONEY BROOK BORO.	0.3424	0+00	18+08	123185
CHESTER	3015	KENNETT SQUARE BORO.	0.5930	0010—0000	0010—3185	123192
CHESTER	15040	KENNETT TWP.	0.8532	59+64	104+69	123181
CHESTER	15223	KENNETT TWP.	0.6555	0+00	34+61	122884
CHESTER	15041	KENNETT TWP.	2.6996	17+94	160+48	123185
CHESTER	15042	KENNETT TWP.	2.0928	30+59	141+09	123185
CHESTER	3006	LONDON BRITAIN TWP.	4.3000	0070—0007	0130—3000	123194
CHESTER	3008	LONDON BRITAIN TWP.	1.2600	0010—0000	0020—3033	123194
CHESTER	3009	LONDON BRITAIN TWP.	3.2100	0010—0805	0050—2928	123194
CHESTER	3012	LONDON BRITAIN TWP.	0.3000	0010—0000	0010—1578	123194
CHESTER	3024	LONDON BRITAIN TWP.	0.6000	0030—0000	0040—0000	123194
CHESTER	3103	LONDON BRITAIN TWP.	1.2600	0010—0000	0020—2824	123194
CHESTER	3034	LONDON BRITAIN TWP.	2.4100	0010—0000	0050—1420	123194
CHESTER	15056	LONDON GROVE TWP.	0.0900	0+58	5+35	110791
CHESTER	3011	LONDON GROVE TWP.	2.0337	0030—1629	0060—0955	80492
CHESTER	3004	LONDON GROVE TWP.	0.9500	0170—0000	0180—2521	123194
CHESTER	3089	LOWER OXFORD TWP.	0.0600	0040—0000	0040—0306	123195
CHESTER	3006	NEW GARDEN TWP.	0.4044	0130—1306	0130—3451	92188
CHESTER	3005	NEW LONDON TWP.	2.6100	0010—0000	0050—3403	90397
CHESTER	3018	NEW LONDON TWP.	1.4800	0050—0911	0080—2832	90397
CHESTER	3020	NEW LONDON TWP.	2.7900	0020—0075	0050—5970	90397
CHESTER	3022	NEW LONDON TWP.	2.1200	0040—0000	0070—1300	90397
CHESTER	3091	NEW LONDON TWP.	0.8400	0010—0000	0010—4423	90397
CHESTER	3004	NEW LONDON TWP.	4.1500	0060—0072	0130—0322	90397
CHESTER	15064	PARKEsburg BORO.	0.3977	170+93	191+45	100781
CHESTER	15064	PARKEsburg BORO.	0.2447	158+01	170+93	101582
CHESTER	3044	PENN TOWNSHIP	1.4900	0070—0987	0090—3059	71697
CHESTER	3004	PENN TWP.	0.9300	0130—0348	0140—1506	123194
CHESTER	3022	PENN TWP.	0.8300	0030—0000	0030—4400	123194
CHESTER	3044	PENN TWP.	1.2700	0100—0000	0120—0000	123195
CHESTER	3091	PENN TWP.	0.4800	0020—0999	0020—3539	123195
CHESTER	15040	PENNSBURG TWP.	0.6909	105+23	141+71	69367A
CHESTER	15199	PENNSBURG TWP.	1.2468	0+00	65+83	10181
CHESTER	3042	PENNSBURG TWP.	3.1120	0010—0000	0060—0777	123190
CHESTER	3023	POCOPSON TWP.	1.8070	0050—0000	0080—0000	72787
CHESTER	3029	POCOPSON TWP.	1.7873	0010—0000	0030—2805	72787
CHESTER	3031	POCOPSON TWP.	0.7020	0010—0000	0020—1737	72787
CHESTER	3060	POCOPSON TWP.	1.0280	0010—0000	0020—2148	40891
CHESTER	15073	S. COATESVILLE B	0.2366	31+25	43+74	123185
CHESTER	3075	S. COATESVILLE B	0.2799	0+00	14+78	83187
CHESTER	372	S. COVENTRY TWP.	0.6562	720+35	755+00	91681
CHESTER	15132	TREDYFFRIN TWP.	.0940	232+15	237+16	61688
CHESTER	15135	TREDYFFRIN TWP.	0.2090	71+70	82+75	81390
CHESTER	1053	TREDYFFRIN TWP.	0.2822	0030—1286	0030—2796	70193
CHESTER	3089	UPPER OXFORD TWP.	1.4900	0040—0306	0060—3714	123195
CHESTER	4019	UPPER UWCHLAN TWP.	0.2414	0020—0000	0030—0000	12690
CHESTER	4045	UPPER UWCHLAN TWP.	1.7340	0010—0000	0030—2942	12690
CHESTER	4035	UPPER UWCHLAN TWP.		0010—0000	0030—2132	30391
CHESTER	4035	UPPER UWCHLAN TWP.	1.7340	0040—0000	0040—0704	30391
CHESTER	270	UWCHLAN TWP.	0.2146	179+97	191+30	92881
CHESTER	270	UWCHLAN TWP.	0.4379	191+30	214+42	92881

## LISTING OF HIGHWAY TRANSFERS TO LOCAL AUTHORITY

## BUREAU OF MUNICIPAL SERVICES

COUNTY	L. R.	MUNICIPALITY	MILES	BEG. STA.	END. STA.	DATE
CHESTER	147	UWCHLAN TWP.	0.5153	0+00	27+21	60187
CHESTER	147	UWCHLAN TWP.	0.0763	0+00	4+03	60187
CHESTER	1020	UWCHLAN TWP.	0.9280	0+00	49+00	60187
CHESTER	4004	UWCHLAN TWP.	0.0000	3+01	123+52	60187
CHESTER	4004	UWCHLAN TWP.	3.6794	143+99	217+75	60187
CHESTER	4019	UWCHLAN TWP.	0.0000	24+00	62+00	60187
CHESTER	4019	UWCHLAN TWP.	1.3064	74+75	105+73	60187
CHESTER	4003	W. CALN TWP.		0030—0000	0040—3241	123192
CHESTER	4005	W. CALN TWP.	1.1000	0010—0000	0030—0000	123192
CHESTER	4005	W. CALN TWP.	0.5807	0060—3561	0070—2701	123192
CHESTER	4007	W. CALN TWP.	1.0742	0010—0000	0020—2150	123192
CHESTER	4003	W. CALN TWP.	1.4841	0050—0000	0050—1229	123192
CHESTER	15025	W. FALLOWFIELD T	3.6758	422+82	616+90	123183
CHESTER	15058	W. FALLOWFIELD T	4.1524	0+89	220+14	123183
CHESTER	15060	W. FALLOWFIELD T	2.1516	0+00	113+60	123183
CHESTER	15170	W. FALLOWFIELD T	1.8296	0+98	77+64	123183
CHESTER	15213	W. FALLOWFIELD T	0.2332	0+00	12+31	123183
CHESTER	3063	W. GOSHEN TWP.	0.3455	0013—0000	0021—0000	123192
CHESTER	372	W. NANTMEAL TWP.	0.3372	361+90	379+70	102282
CHESTER	3014	W. NOTTINGHAM TWP.	3.7300	0010—0000	0070—2608	123193
CHESTER	137	W. CHESTER BORO.	0.0157	1133+73	1134+56	52583
CHESTER	15003	W. NOTTINGHAM TWP.	1.7492	0+00	92+36	123183
CHESTER	15004	W. NOTTINGHAM TWP.	2.0062	0+00	105+93	123183
CHESTER	372	WARWICK TWP.	0.1785	710+93	720+35	92881
CHESTER	372	WARWICK TWP.	0.1216	379+70	386+12	110182
CHESTER	15075	WEST BRADFORD TWP.	1.8678	0+00	98+62	80184
CHESTER	15076	WEST BRADFORD TWP.	2.6377	0+00	139+59	80184
CHESTER	4005	WEST CALN TWP.	0.4800	0050—1522	0060—0252	123195
CHESTER	4005	WEST CALN TWP.	1.7100	0072—0000	0100—0871	123196
CHESTER	2008	WEST GOSHEN TWP.	0.1200	0010—0000	0010—1291	123197
CHESTER	2018	WEST GOSHEN TWP.	0.4100	0010—0000	0010—2173	123197
CHESTER	15240	WEST GOSHEN TWP.	0.4405	1+48	24+74	122884
CHESTER	15096	WEST GOSHEN TWP.	0.0920	81+95	86+80	121988
CHESTER	15096	WEST GOSHEN TWP.	0.0750	89+70	93+68	30289
CHESTER	3063	WEST GOSHEN TWP.	0.3500	0010—0000	0010—1833	123197
CHESTER	3065	WEST GOSHEN TWP.	0.3095	0020—1682	0020—3316	123190
CHESTER	3069	WEST GOSHEN TWP.	0.8924	0010—0000	0020—0839	123190
CHESTER	3065	WEST WHITELAND T	0.6486	0030—0000	0030—3465	73188
CHESTER	3065	WEST WHITELAND T	0.6486	0030—0000	0030—3465	73188
CHESTER	352	WESTTOWN TWP.	0.0700	64+90	68+66	61996
CHESTER	352	WESTTOWN TWP.	0.0500	62+23	64+90	20797
CHESTER	2008	WESTTOWN TWP.	0.1200	0010—0000	0010—1291	123197
CHESTER	2017	WILLISTOWN TWP.	0.5438	0+00	28+71	73187
CHESTER	2022	WILLISTOWN TWP.	1.3598	0+00	71+81	73187
CHESTER	2015	WILLISTOWN TWP.	0.7087	0010—0000	0010—3742	30191
CLARION	16111	ASHLAND TWP.	2.2424	0+00	118+40	123183
CLARION	16043	ASHLAND TWP.	3.8801	296+75	474+62	123186
CLARION	16044	ASHLAND TWP.	1.6602	24+47	113+43	123186
CLARION	16046	ASHLAND TWP.	4.2438	238+50	463+40	123186
CLARION	16047	ASHLAND TWP.	1.5234	0+00	81+21	123186
CLARION	16048	ASHLAND TWP.	2.2962	0+00	121+24	123186
CLARION	16076	ASHLAND TWP.	1.1348	53+96	113+88	123186
CLARION	16107	ASHLAND TWP.	2.1972	24+11	140+12	123186
CLARION	4031	ASHLAND TWP.	0.0200	7010—0170	7010—0248	71494
CLARION	16028	BEAVER TWP.	1.2547	131+36	198+94	123184
CLARION	4005	BEAVER TWP.	0.2800	0140—0000	0140—1476	102488
CLARION	4037	BEAVER TWP.	0.1010	0010—0000	0010—0537	102488
CLARION	4007	BEAVER TWP.	0.2496	0010—0000	0010—1318	123196
CLARION	4025	BEAVER TWP.	0.3861	0010—0000	0010—2074	123196
CLARION	1017	CLARION BORO.	0.3330	0010—0000	0020—0444	123193
CLARION	1001	CLARION TOWNSHIP	1.2350	0010—0000	0030—0000	41498
CLARION	322	CLARION TWP.	0.2180	650+69	662+20	123187
CLARION	64	CLARION TWP.	0.1477	0+00	7+80	20796
CLARION	TR-68	EAST BRADY BORO.	0.0730	N/A	N/A	121481
CLARION	16077	ELK TWP.	3.5379	0+00	187+04	123185
CLARION	4010	ELK TWP.	3.8689	0050—0000	0110—2424	123189

## LISTING OF HIGHWAY TRANSFERS TO LOCAL AUTHORITY

## BUREAU OF MUNICIPAL SERVICES

COUNTY	L. R.	MUNICIPALITY	MILES	BEG. STA.	END. STA.	DATE
CLARION	4013	ELK TWP.	5.5341	0050—0000	0130—3451	123189
CLARION	1010	FARMINGTON TWP.	0.3028	0010—0000	0010—1599	123187
CLARION	4006	FARMINGTON TWP.	2.4360	0030—0000	0060—3756	123190
CLARION	2017	HAWTHORN BORO.	0.4330	0010—0000	0010—2290	123193
CLARION	1002	HIGHLAND TWP.	1.0104	0010—0000	0020—1792	123191
CLARION	1013	HIGHLAND TWP.	1.1080	0010—0000	0030—0000	123191
CLARION	16052	KNOX TWP.	1.2863	0+00	71+73	123185
CLARION	16090	KNOX TWP.	2.8593	60+81	211+78	123185
CLARION	16092	LICKING TWP.	1.5273	89+40	171+91	123183
CLARION	16028	LICKING TWP.	2.4879	0+00	131+36	123184
CLARION	3016	LICKING TWP.	0.9422	0050—0000	0080—0000	92188
CLARION	16041	LIMESTONE TWP.	1.7937	0+00	94+71	92381
CLARION	16041	LIMESTONE TWP.	0.2744	0+00	14+49	92381
CLARION	16072	LIMESTONE TWP.	2.9841	0+00	157+56	92381
CLARION	16095	LIMESTONE TWP.	0.7765	0+00	41+27	92381
CLARION	16104	LIMESTONE TWP.	1.8345	0+00	96+86	92381
CLARION	16041	LIMESTONE TWP.	1.2057	94+71	158+37	123183
CLARION	16012	LIMESTONE TWP.	1.9373	337+47	439+76	81684
CLARION	16098	MADISON TWP.	1.9172	0+00	101+23	123183
CLARION	3004	MADISON TWP.	3.9771	0160—0000	0220—2038	102888
CLARION	16070	MONROE TWP.	2.2331	0+00	117+91	123184
CLARION	322	PAINT TWP.	0.2309	633+57	645+76	123187
CLARION	4029	PAINT TWP.	2.2600	0010—0000	0060—0000	123187
CLARION	16109	PERRY TWP.	2.9301	37+50	192+21	121081
CLARION	16002	PERRY TWP.	3.2062	543+35	717+75	123183
CLARION	16002	PERRY TWP.	0.4259	717+75	740+24	123183
CLARION	3004	PERRY TWP.	1.5420	0010—0000	0040—0000	123187
CLARION	3005	PERRY TWP.	7.2240	0010—0000	0130—3292	123187
CLARION	16030	PINEY TWP.	1.2898	199+84	267+94	101884
CLARION	16031	PINEY TWP.	2.2807	14+89	135+31	101884
CLARION	16069	PINEY TWP.	1.5907	0+00	83+99	101884
CLARION	16022	PINEY TWP.	1.8013	26+77	112+06	123186
CLARION	16030	PINEY TWP.	1.4469	123+44	199+84	51187
CLARION	3016	PINEY TWP.	3.5980	0120—0000	0200—0400	123195
CLARION	16006	PORTER TWP.	1.7466	0+00	92+22	101884
CLARION	16062	PORTER TWP.	1.5000	0+00	79+20	101884
CLARION	16097	PORTER TWP.	2.9701	102+35	259+17	101884
CLARION	16065	REDBANK TWP.	2.6917	0+00	142+12	123184
CLARION	16012	REDBANK TWP.	6.3742	0+00	337+47	92784
CLARION	2002	REDBANK TWP.	2.9490	0010—0000	0060—2387	123192
CLARION	2017	REDBANK TWP.	1.7280	0020—0000	0050—1930	123192
CLARION	16109	RICHLAND TWP.	0.7102	0+00	37+50	123185
CLARION	3015	RICHLAND TWP.	0.6210	0020—0000	0030—0532	80388
CLARION	3015	RICHLAND TWP.	1.1120	0030—0000	0050—1987	123191
CLARION	4003	RICHLAND TWP.	0.5630	0010—0000	0010—3005	123196
CLARION	4012	SALEM TWP.	0.5390	0010—0000	0010—2849	60189
CLARION	4039	SALEM TWP.	1.4830	0090—0000	0090—2419	60189
CLARION	4007	SALEM TWP.	2.3688	0060—0000	0090—3462	123190
CLARION	4003	SALEM TWP.	2.3200	0060—0000	0090—3021	123191
CLARION	4003	SALEM TWP.	0.0040	0082—0000	0082—0022	12494
CLARION	4003	SALEM TWP.	2.0770	0020—0000	0050—2489	123193
CLARION	4007	SALEM TWP.	2.6040	0010—1318	0050—2770	123193
CLARION	16031	SLIGO BORO.	0.2820	0+00	14+89	123184
CLARION	2010	SLIGO BORO.	0.5074	0010—0000	0020—1640	123190
CLARION	3015	ST. PETERSBURG BORO.	0.3630	0010—0000	0010—1917	123195
CLARION	3014	TOBY TWP.	1.5730	0010—0000	0040—0855	102387
CLARION	4006	WASHINGTON TWP.	0.8091	0010—0000	0020—2247	123192
CLARION	4035	WASHINGTON TWP.	1.3120	0080—0000	0090—3386	123192
CLEARFIELD	3018	BURNSIDE TWP.	1.0000	0010—0000	0020—1735	123190
CLEARFIELD	3017	BURNSIDE TWP.	0.7928	0010—0000	0010—0876	123191
CLEARFIELD	3018	BURNSIDE TWP.	1.8975	0020—0000	0050—1874	123191
CLEARFIELD	3004	BURNSIDE TWP.	1.6045	0110—0000	0130—2247	123192
CLEARFIELD	3014	BURNSIDE TWP.	1.7907	0070—0000	0100—0067	123192
CLEARFIELD	2016	CHESTER HILL BORO.	0.3397	0060—0000	0060—1794	123189
CLEARFIELD	2020	CHESTER HILL BORO.	0.4630	0010—0000	0010—2445	123189
CLEARFIELD	17040	CLEARFIELD BORO.	0.1928	340+41	350+59	123184



## LISTING OF HIGHWAY TRANSFERS TO LOCAL AUTHORITY

## BUREAU OF MUNICIPAL SERVICES

COUNTY	L. R.	MUNICIPALITY	MILES	BEG. STA.	END. STA.	DATE
CLEARFIELD	1005	CLEARFIELD BORO.	0.2100	0080—0964	0080—2057	123195
CLEARFIELD	17066	COOPER TWP.	1.9261	194+70	296+50	123183
CLEARFIELD	1016	COVINGTON TWP.	0.0000	0010—0000	0020—1747	93088
CLEARFIELD	1016	COVINGTON TWP.	2.1650	0030—0000	0060—0000	93088
CLEARFIELD	17144	CURWENSVILLE BORO.	0.4585	0+00	24+21	112482
CLEARFIELD	4011	DUBOIS CITY	0.1477	0060—0000	0060—0780	123194
CLEARFIELD	4019	DUBOIS CITY	0.5339	0050—0000	0050—2823	123194
CLEARFIELD	1008	GIRARD TWP.	2.8610	0140—2821	0190—3408	93088
CLEARFIELD	1008	GIRARD TWP.	3.0879	0080—2156	0140—2821	123187
CLEARFIELD	17061	GIRARD TWP.	0.2030	703+14	713+17	41191
CLEARFIELD	1007	GOSHEN TOWNSHIP	.1009	0010—0000	0030—0642	123197
CLEARFIELD	1008	GOSHEN TWP.	3.7180	0010—0000	0080—0000	123187
CLEARFIELD	17113	GRAHAM TWP.	1.9530	42+27	145+50	123286
CLEARFIELD	3034	GREENWOOD TWP.	0.2680	0010—0000	0010—1415	123193
CLEARFIELD	17031	HUSTON TWP.	3.7831	221+13	421+36	73184
CLEARFIELD	17092	HUSTON TWP.	1.9390	170+23	272+61	123184
CLEARFIELD	17142	HUSTON TWP.	1.2831	0+00	68+64	73184
CLEARFIELD	1007	LAWRENCE TOWNSHIP	2.5201	0030—0642	0070—3039	123197
CLEARFIELD	17117	LAWRENCE TWP.	0.2619	0+00	13+83	32282
CLEARFIELD	17134	LAWRENCE TWP.	0.4281	0+00	22+60	32282
CLEARFIELD	17143	LAWRENCE TWP.	0.2898	0+00	15+30	62282
CLEARFIELD	17150	LAWRENCE TWP.	0.0891	0+00	4+70	32282
CLEARFIELD	17040	LAWRENCE TWP.	1.7394	247+80	340+41	123184
CLEARFIELD	17099	LAWRENCE TWP.	0.9951	0+00	52+54	123184
CLEARFIELD	2025	LAWRENCE TWP.	2.6530	0010—0000	0040—3588	123198
CLEARFIELD	2032	MORRIS TWP.	1.9809	0070—0000	0090—2396	123194
CLEARFIELD	2035	MORRIS TWP.	0.3566	0010—0000	0010—1883	123194
CLEARFIELD	2045	MORRIS TWP.	0.1204	0010—0000	0010—0636	123194
CLEARFIELD	14036	OSCEOLA MILLS BORO.	0.2057	64+80	75+66	82882
CLEARFIELD	17136	OSCEOLA MILLS BORO.	0.2454	6+49	19+45	52882
CLEARFIELD	17092	PINE TWP.	1.3810	272+61	345+55	123184
CLEARFIELD	17014	SANDY TWP.	1.8390	0+00	97+10	123181
CLEARFIELD	17015	SANDY TWP.	2.0892	0+00	110+31	123181
CLEARFIELD	17016	SANDY TWP.	1.9735	85+53	189+73	123181
CLEARFIELD	17141	SANDY TWP.	1.0998	0+00	58+07	123181
CLEARFIELD	17029	UNION TWP.	1.4508	122+28	199+85	123186
CLEARFIELD	17030	UNION TWP.	2.4477	0+00	129+24	123186
CLEARFIELD	17030	UNION TWP.	2.5189	135+55	268+55	123186
CLEARFIELD	17092	UNION TWP.	3.2241	0+00	170+23	123186
CLEARFIELD	17127	WOODWARD TWP.	0.7551	0+00	39+87	123183
CLEARFIELD	17147	WOODWARD TWP.	0.4720	0+00	24+92	123183
CLINTON	18002	BALD EAGLE TWP.	0.6833	10+30	47+18	123186
CLINTON	18045	BALD EAGLE TWP.	0.6987	0+00	36+89	123186
CLINTON	18049	BALD EAGLE TWP.	0.1021	29+35	34+74	123186
CLINTON	2016	BALD EAGLE TWP.	0.1900	0020—1822	0030—1225	123189
CLINTON	2022	BEECH CREEK TWP.	4.8987	0010—0000	0110—0498	93088
CLINTON	364	BEECH CREEK TWP.	0.0847	3+25	7+72	42691
CLINTON	2012	CASTANEA TWP.	0.2200	0024—1028	0004—0000	82597
CLINTON	2012	CASTANEA TWP.	0.1360	0030—0455	0040—0000	82597
CLINTON	18020	CHAPMAN TWP.	5.3559	0+00	288+29	20183
CLINTON	1007	CHAPMAN TWP.	0.3413	0010—0000	0010—1802	123197
CLINTON	18019	CRAWFORD TWP.	4.6494	0+00	250+50	123185
CLINTON	18022	CRAWFORD TWP.	0.8939	0+00	47+20	123185
CLINTON	A-183	DUNNSTABLE TWP.	0.1384	17+48	24+79	123185
CLINTON	18014	DUNNSTABLE TWP.	3.2381	155+42	327+21	123185
CLINTON	18039	DUNNSTABLE TWP.	1.6447	0+00	86+94	123185
CLINTON	18042	DUNNSTABLE TWP.	2.4259	129+92	258+01	123185
CLINTON	1004	DUNNSTABLE TWP.	0.9905	0020—0000	0030—3220	123187
CLINTON	1008	DUNNSTABLE TWP.	0.1129	0060—0000	0060—0596	123187
CLINTON	4002	EAST KEATING TWP.	4.2828	0110—0000	0130—1031	123187
CLINTON	2002	GREENE TOWNSHIP	0.9819	190—0000	200—2385	123197
CLINTON	2002	GREENE TOWNSHIP	2.0836	360—0260	390—2244	123197
CLINTON	18026	LOGAN TWP.	0.5142	0+00	27+15	123185
CLINTON	18027	LOGAN TWP.	1.6288	0+00	87+95	123185
CLINTON	18046	LOGAN TWP.	3.9778	0+00	210+03	123185
CLINTON	18049	MILL HALL BORO.	0.5559	0+00	29+35	112282

## LISTING OF HIGHWAY TRANSFERS TO LOCAL AUTHORITY

## BUREAU OF MUNICIPAL SERVICES

COUNTY	L. R.	MUNICIPALITY	MILES	BEG. STA.	END. STA.	DATE
CLINTON	2016	MILL HALL BORO.	0.1260	0010—0000	0030—0890	EX.115'BR.H/ W-DF
CLINTON	4001	NOYES TWP.		0010—0000	0080—0944	121490
CLINTON	4001	NOYES TWP.	4.4108	0100—0579	0110—1868	123190
CLINTON	AP 98	PINE CREEK TWP.	0.3250	0+00	17+48	101984
CLINTON	AP 98	PINE CREEK TWP.	1.7671	24+79	118+59	101984
CLINTON	AP847	PINE CREEK TWP.	0.4113	15+74	37+46	101984
CLINTON	18015	PINE CREEK TWP.	4.4790	0+00	236+59	101984
CLINTON	18016	PINE CREEK TWP.	1.7990	0+00	96+39	101984
CLINTON	18042	PINE CREEK TWP.	1.3687	258+01	330+73	101984
CLINTON	150	PINE CREEK TWP.	0.0674	0410—2115	0410—2471	60692
CLINTON	9403	PINE CREEK TWP.	0.5409	0010—0000	0010—2856	60692
CLINTON	1006	PINE CREEK TWP.	0.0352	0010—2772	0010—2958	123192
CLINTON	2001	PORTER TOWNSHIP	0.5695	0010—0000	0010—2994	123197
CLINTON	2003	PORTER TOWNSHIP	2.7780	0020—0000	0070—0870	123197
CLINTON	2003	PORTER TOWNSHIP	0.5828	0010—0000	0010—3081	123197
CLINTON	2004	PORTER TOWNSHIP	2.8428	0040—0000	0100—0295	123197
CLINTON	2018	PORTER TOWNSHIP	4.4110	0010—0000	0100—1156	123197
CLINTON	18006	PORTER TWP.	0.4841	0+00	25+36	123186
CLINTON	18029	PORTER TWP.	0.8972	47+37	47+37	123186
CLINTON	18041	PORTER TWP.	1.0369	0+00	55+42	123186
CLINTON	18048	W. KEATING TWP.	9.5951	0+00	507+07	123185
CLINTON	18013	WAYNE TWP.	0.2775	297+50	312+15	120781
CLINTON	18032	WAYNE TWP.	0.2930	0+00	15+47	120781
CLINTON	664	WOODWARD TWP.	0.1630	0020—0744	0020—1607	111894
COLUMBIA	4030	BENTON BORO.	0.4000	0050—0081	0060—1067	60192
COLUMBIA	19072	BENTON TWP.	2.3123	0+00	122+40	122881
COLUMBIA	19109	BENTON TWP.	1.7411	0+00	48+62	122881
COLUMBIA	19077	BENTON TWP.	1.7869	77+4	171+81	123183
COLUMBIA	19099	BENTON TWP.	2.0269	0+0	107+15	123184
COLUMBIA	19076	BENTON TWP.	1.7955	68+21	163+01	123185
COLUMBIA	239	BENTON TWP.	0.1700	7+30	16+32	41294
COLUMBIA	4	BLOOMSBURG TOWN	0.0826	19+13	23+49	51282
COLUMBIA	1019	BRIAR CREEK TWP.	0.0400	15+25 17+40	17+40 17+65	33194
COLUMBIA	1021	BRIAR CREEK TWP.	0.1120	0020—0000	0020—0589	123194
COLUMBIA	1023	BRIAR CREEK TWP.	0.5260	0060—0120	0060—3001	123194
COLUMBIA	3014	CATAWISSA BORO.	0.2490	0070—0000	0090—0252	82597
COLUMBIA	3016	CATAWISSA BORO.	0.3250	0010—0000	0030—0704	82597
COLUMBIA	4043	FISHING CREEK	2.3083	45+77	167+65	123187
COLUMBIA	1033	FISHING CREEK TW	2.3819	0+00	125+96	123187
COLUMBIA	1026	FISHING CREEK TWP.	1.4904	0010—0000	0030—4005	123188
COLUMBIA	2014	FRANKLIN TWP.	0.7700	0010—0000	0010—0081	61097
COLUMBIA	2014	FRANKLIN TWP.	0.0150	0010—0000	0010—0081	80897
COLUMBIA	4031	GREENWOOD TOWNSHIP	0.2240	0032—0078	0040—1046	
COLUMBIA	4031	GREENWOOD TWP.	2.3445	0040—1046	0090—0609	123188
COLUMBIA	4031	GREENWOOD TWP.	0.2240	0032—0078	0040—1046	123197
COLUMBIA	4033	GREENWOOD TWP.	0.0580	0010—0000	0010—0306	123197
COLUMBIA	4051	HEMLOCK TOWNSHIP	0.4850	0010—0000	0010—2560	30698
COLUMBIA	4051	HEMLOCK TOWNSHIP	0.4850	0010—0000	0010—2560	31698
COLUMBIA	4006	HEMLOCK TWP.	1.8840	0070—0000	0090—2812	123195
COLUMBIA	19060	JACKSON TWP.	1.7850	307+54	401+79	92181
COLUMBIA	19061	JACKSON TWP.	2.0159	266+77	373+21	110981
COLUMBIA	19077	JACKSON TWP.	1.4670	0+0	77+46	123183
COLUMBIA	19060	JACKSON TWP.	0.1294	300+7	307+54	123184
COLUMBIA	19061	JACKSON TWP.	1.6297	381+3	470+62	123084
COLUMBIA	19060	JACKSON TWP.	3.6547	107+54	300+71	123185
COLUMBIA	19076	JACKSON TWP.	1.2919	0+00	68+21	123185
COLUMBIA	19090	MAIN TWP.	1.7456	0+0	92+27	123184
COLUMBIA	2020	MAIN TWP.	2.8837	0040—0000	0090—1862	123190
COLUMBIA	19093	MIFFLIN TWP.	0.7983	0+0	42+15	123183
COLUMBIA	2013	MIFFLIN TWP.	1.9100	0010—0000	0030—4056	123190
COLUMBIA	2020	MIFFLIN TWP.	0.1700	0090—1862	0100—0000	123190
COLUMBIA	4001	MONTOUR TWP.	0.6900	0010—0000	0020—1611	121197
COLUMBIA	4036	MONTOUR TWP.	0.4450	0010—0000	0010—2398	121197
COLUMBIA	19058	MT. PLEASANT TWP.	2.5498	0+88	136+76	123186
COLUMBIA	19038	N. CENTRE TWP.	1.3462	0+00	71+08	123082

## LISTING OF HIGHWAY TRANSFERS TO LOCAL AUTHORITY

## BUREAU OF MUNICIPAL SERVICES

COUNTY	L. R.	MUNICIPALITY	MILES	BEG. STA.	END. STA.	DATE
COLUMBIA	4043	ORANGE TWP.	0.8669	0+00	45+77	123187
COLUMBIA	19057	PINE TWP.	0.2273	0+0	12+28	EX BR
COLUMBIA	19057	PINE TWP.	2.6475	0+0	141+34	123184
COLUMBIA	4027	PINE TWP.	1.0700	0050—0000	0060—3303	123189
COLUMBIA	4031	PINE TWP.	0.0000	0010—0000	0030—2282	123196
COLUMBIA	4031	PINE TWP.	2.0100	0010—0000	0010—0036	123196
COLUMBIA	4033	PINE TWP.	6.1300	0010—0363	0110—3194	123196
COLUMBIA	4035	PINE TWP.	3.0800	0010—0000	0060—2281	123196
COLUMBIA	TR-16	SCOTT TWP.	0.7833	124+26	165+62	61881
COLUMBIA	TR-16	SCOTT TWP.	0.1470	168+09	175+85	60181
COLUMBIA	19091	SCOTT TWP.	0.0500	175+47	177+87	42381
COLUMBIA	19091	SCOTT TWP.	0.1549	181+37	189+55	42381
COLUMBIA	TR-16	SCOTT TWP.	0.0468	N/A	N/A	61882
COLUMBIA	TR-16	SCOTT TWP.	0.0074			20183
COLUMBIA	19036	SCOTT TWP.	1.3313	0+0	70+29	123184
COLUMBIA	1004	SOUTH CENTRE TWP.	0.2980	15+26	30 +48	50195
COLUMBIA	19072	SUGARLOAF TWP.	0.6235	122+40	155+41	101481
COLUMBIA	19074	SUGARLOAF TWP.	2.4889	0+00	131+41	92381
COLUMBIA	19074	SUGARLOAF TWP.	0.2689	131+41	145+61	92381
COLUMBIA	19120	SUGARLOAF TWP.	1.1829	0+00	62+46	92381
COLUMBIA	1024	SUGARLOAF TWP.	2.8600	0010—0000	0060—2796	123189
COLUMBIA	4047	SUGARLOAF TWP.	0.9910	0010—0000	0030—0000	123189
COLUMBIA	4047	SUGARLOAF TWP.	1.5020	0030—0000	0060—1077	71589
CRAWFORD	20099	ATHENS TWP.	1.2097	158+69	222+56	70184
CRAWFORD	20099	ATHENS TWP.	1.8669	60+12	158+69	80185
CRAWFORD	20123	BEAVER TWP.	3.4178	0+00	180+46	70184
CRAWFORD	20126	BLOOMFIELD TWP.	1.2121	0+00	64+00	123183
CRAWFORD	20146	BLOOMFIELD TWP.	1.1882	0+00	62+74	123183
CRAWFORD	1024	BLOOMFIELD TWP.	1.9080	0060—0250	0090—1332	123193
CRAWFORD	1017	CAMBRIDGE TOWNSHIP	0.1080	0110—3120	0110-3690	80497
CRAWFORD	1021	CAMBRIDGE TOWNSHIP	1.5940	0010—0000	0030—3142	80497
CRAWFORD	1023	CAMBRIDGE TOWNSHIP	0.6630	0010—0000	0020—2401	80497
CRAWFORD	20071	CAMBRIDGE TWP.	3.4280	0+00	181+00	123183
CRAWFORD	20071	CAMBRIDGE TWP.	0.3883	181+00	222+02	123183
CRAWFORD	20075	CAMBRIDGE TWP.	1.2557	0+00	66+30	123183
CRAWFORD	20037	CONNEAUT TWP.	3.1331	4+18	169+93	112186
CRAWFORD	20009	E FALLOWFIELD TWP.	0.7862	0+00	41+51	60184
CRAWFORD	20009	E FALLOWFIELD TWP.	0.2483	0+00	13+11	60184
CRAWFORD	20025	E. FAIRFIELD TWP.	0.1039	101+87	107+36	60683
CRAWFORD	2009	EAST FAIRFIELD T	0.2083	0010—0000	0010—1100	123187
CRAWFORD	2009	EAST MEAD TWP.	6.7345	0010—1100	0140—0863	123187
CRAWFORD	2011	EAST MEAD TWP.	0.3576	0030—0000	0040—0618	123187
CRAWFORD	2011	EAST MEAD TWP.	1.2189	0040—0618	0060—1715	123187
CRAWFORD	2009	EAST MEAD TWP.	0.0040	0030—0000	0110—0000	12'
CRAWFORD	20147	GREENWOOD TWP.	1.7027	0+00	89+90	70184
CRAWFORD	3017	GREENWOOD TWP.	1.5590	0010—0000	0030—1714	62191
CRAWFORD	2012	MEADVILLE CITY	0.1230	0010—0000	0010—0649	91589
CRAWFORD	2034	MEADVILLE CITY	0.2117	0080—0500	0090—1543	123191
CRAWFORD	2034	MEADVILLE CITY	0.4553	0090—1543	0110—0000	123191
CRAWFORD	2029	OIL CREEK TWP.	0.4151	0010—0000	0010—2192	123189
CRAWFORD	646	PINE TWP.	0.6078	0+00	32+09	70184
CRAWFORD	20153	PINE TWP.	0.9167	6+00	54+40	70184
CRAWFORD	1005	RANDOLPH TWP.	0.8144	0010—0000	0020—1550	123187
CRAWFORD	2011	RANDOLPH TWP.	0.3375	0020—1778	0030—0000	123187
CRAWFORD	2011	RANDOLPH TWP.	0.3576	0030—0000	0040—0618	123187
CRAWFORD	2036	RANDOLPH TWP.	2.8607	0010—0000	0060—2855	123187
CRAWFORD	20118	RICHMOND TWP.	2.2545	0+00	117+50	70184
CRAWFORD	1005	RICHMOND TWP.	1.3248	0020—1550	0040—2047	123187
CRAWFORD	20071	ROCKDALE TWP.	0.3883	181+00	222+02	123183
CRAWFORD	20071	ROCKDALE TWP.	0.5312	222+02	250+07	123183
CRAWFORD	20075	ROCKDALE TWP.	0.5558	66+30	95+65	123183
CRAWFORD	20149	ROCKDALE TWP.	1.7446	0+00	92+22	60683
CRAWFORD	20009	SADSBURY TWP.	3.6816	41+51	235+90	71584
CRAWFORD	20010	SADSBURY TWP.	1.9867	0+00	104+90	71584
CRAWFORD	20143	SPARTA TWP.	2.5454	0+00	134+40	70184
CRAWFORD	20143	SPARTA TWP.	0.3417	134+40	152+44	70184

## LISTING OF HIGHWAY TRANSFERS TO LOCAL AUTHORITY

## BUREAU OF MUNICIPAL SERVICES

COUNTY	L. R.	MUNICIPALITY	MILES	BEG. STA.	END. STA.	DATE
CRAWFORD	1024	SPARTA TWP.	0.1030	0090—1332	0100—0000	123193
CRAWFORD	20099	STEUBEN TWP.	1.1386	0+00	60+12	80185
CRAWFORD	20048	SUMMERHILL TWP.	3.1417	0+00	166+12	112186
CRAWFORD	4014	SUMMIT TWP.	2.6220	0010—0000	0060—0680	102387
CRAWFORD	60052	TITUSVILLE CITY	0.8428	4+65	49+15	102986
CRAWFORD	20096	TROY TWP.	3.0667	0+00	161+92	123186
CRAWFORD	20115	TROY TWP.	0.1121	0+00	11+84	123186
CRAWFORD	20115	TROY TWP.	2.0714	11+84	121+21	123186
CRAWFORD	2019	TROY TWP.	3.3660	0010—0000	0070—1548	123187
CRAWFORD	2027	TROY TWP.	2.0430	0010—0000	0040—3339	123187
CRAWFORD	3023	UNION TWP.	0.2697	0010—0000	0010—1424	123192
CRAWFORD	1017	VENANGO TOWNSHIP	1.5400	0090-0000	0100-3120	80497
CRAWFORD	20136	VERNON TWP.	0.0782	0+00	4+13	123084
CRAWFORD	2034	VERNON TWP.	0.0947	0080—0000	0080—0500	123191
CRAWFORD	2034	VERNON TWP.	0.2117	0080—0500	0090—1543	123191
CRAWFORD	3023	VERNON TWP.	3.4136	0010—1424	0070—3600	123192
CRAWFORD	4007	VERNON TWP.	3.1398	0010—0000	0070—0000	123192
CRAWFORD	3027	W. FALLOWFIELD T	0.4508	0010—0000	0010—2372	80188
CRAWFORD	3006	W. FALLOWFIELD TWP.	1.6400	0010—0000	0040—0000	123191
CRAWFORD	20152	WAYNE TWP.	4.2169	0+00	222+85	101585
CRAWFORD	20152	WAYNE TWP.	0.0538	248+50	251+34	101585
CRAWFORD	2011	WAYNE TWP.	0.9985	0010—0000	0020—1778	123187
CUMBERLAND	21005	DICKINSON TWP.	0.2176	359+22	370+71	123185
CUMBERLAND	21009	DICKINSON TWP.	1.3748	0+00	73+09	123185
CUMBERLAND	21030	DICKINSON TWP.	1.8877	0+00	99+67	123185
CUMBERLAND	21034	DICKINSON TWP.	4.9778	0+00	263+97	123185
CUMBERLAND	21064	DICKINSON TWP.	2.7000	88+47	231+03	123185
CUMBERLAND	21077	DICKINSON TWP.	1.3116	0+00	69+25	123185
CUMBERLAND	3017	DICKINSON TWP.	0.0729	0040—3522	0040—3907	110189
CUMBERLAND	1019	E. PENNSBORO. TWP.	1.0450	0020—0000	0040—3031	123191
CUMBERLAND	1006	EAST PENNSBORO. T	0.4922	0020—1759	0030—1574	123187
CUMBERLAND	1002	HAMPDEN TWP.	1.6598	0010—0000	0040—2374	111395
CUMBERLAND	21012	MIDDLESEX TWP.	0.4902	508+70	534+58	123182
CUMBERLAND	21011	MIDDLESEX TWP.	2.7651	213+62	361+38	72484
CUMBERLAND	21067	MIDDLESEX TWP.	0.4472	0+00	23+61	72484
CUMBERLAND	1007	MIDDLESEX TWP.	1.2547	0230—0000	0250—2353	123188
CUMBERLAND	1005	MIDDLESEX TWP.	1.8356	0010—0000	0040—1896	70192
CUMBERLAND	2002	MIDDLESEX TWP.	1.5900	0090—0000	0120—1574	33094
CUMBERLAND	21032	N. MIDDLETON TWP.	0.2973	335+00	350+70	123184
CUMBERLAND	21072	N. MIDDLETON TWP.	4.2186	0+00	227+17	123184
CUMBERLAND	21031	N. MIDDLETON TWP.	2.5705	0+00	135+72	123186
CUMBERLAND	3015	PENN TWP.	1.6610	0010—0000	0030—2396	110689
CUMBERLAND	3017	PENN TWP.	1.0890	0010—0000	0020—3371	110689
CUMBERLAND	3017	PENN TWP.	1.5850	0030—0000	0040—3522	110689
CUMBERLAND	21005	S. MIDDLETOWN TWP.	2.5714	370+71	505+98	123083
CUMBERLAND	21011	S. MIDDLETOWN TWP.	1.2742	0+00	67+40	123083
CUMBERLAND	21020	S. MIDDLETOWN TWP.	2.8221	0+00	149+72	123083
CUMBERLAND	21056	S. MIDDLETOWN TWP.	1.0133	0+00	53+50	123083
CUMBERLAND	3001	SHIPPENSBURG TWP.	0.8432	0200—0186	0210—2864	63095
CUMBERLAND	3003	SHIPPENSBURG TWP.	0.0848	0054—0000	0054—0448	63095
CUMBERLAND	3029	SHIPPENSBURG TWP.	0.3388	0010—0000	0010—1789	63095
CUMBERLAND	4014	SHIPPENSBURG TWP.	0.2840	0010—0000	0020—0602	63095
CUMBERLAND	4035	SHIPPENSBURG TWP.	0.2212	0010—1079	0020—0445	63095
CUMBERLAND	21018	SILVER SPRING TWP.	1.4148	50+07	127+77	123083
CUMBERLAND	3009	SOUTH NEWTON TWP.	0.2859	0010—0000	0010—1528	121489
CUMBERLAND	3003	SOUTHAMPTON TWP.	2.2076	0010—0000	0050—2076	123190
CUMBERLAND	3004	SOUTHAMPTON TWP.	1.2752	0010—0000	0030—2084	123190
CUMBERLAND	4001	SOUTHAMPTON TWP.	0.7193	0010—0000	0020—0372	123190
CUMBERLAND	2010	UPPER ALLEN TWP.	0.7563	0040—0000	0050—0482	112588
CUMBERLAND	4023	UPPER FRANKFORD	0.9470	0010—0000	0020—3299	123188
CUMBERLAND	21004	W. PENNSBORO. TWP.	0.7886	664+06	705+70	73082
CUMBERLAND	21034	W. PENNSBORO. TWP.	2.6752	265+93	407+18	73082
CUMBERLAND	21003	W. PENNSBORO. TWP.	4.2727	313+81	539+41	81087
CUMBERLAND	21004	W. PENNSBORO. TWP.	3.0765	501+42	664+06	81087
CUMBERLAND	632	WORMLEYSBURG BORO.	0.0788			32597
DAUPHIN	22004	DAUPHIN BORO.	0.0462	0+00	2+44	100183

## LISTING OF HIGHWAY TRANSFERS TO LOCAL AUTHORITY

## BUREAU OF MUNICIPAL SERVICES

COUNTY	L. R.	MUNICIPALITY	MILES	BEG. STA.	END. STA.	DATE
DAUPHIN	22079	DAUPHIN BORO.	0.2966	0+00	15+66	100183
DAUPHIN	22011	DERRY TWP.	0.3214	311+73	328+70	111384
DAUPHIN	22013	DERRY TWP.	0.1698			70589
DAUPHIN	2015	E. HANOVER TWP.	0.3770	0114—0000	0120—0000	123191
DAUPHIN	2028	E. HANOVER TWP.	2.4320	0010—0000	0050—2291	123191
DAUPHIN	22014	EAST HANOVER TWP.	0.4121	97+45	119+21	123083
DAUPHIN	22044	EAST HANOVER TWP.	0.3466	0+00	18+30	123083
DAUPHIN	3012	HARRISBURG CITY	0.2890	0040—0000	0070—0024	100190
DAUPHIN	3022	HARRISBURG CITY	0.9640	0010—0000	0030—0967	82597
DAUPHIN	22016	L. SWATARA TWP.	0.0962	0+25	5+33	102883
DAUPHIN	22016	L. SWATARA TWP.	0.0540	42+48	45+33	102883
DAUPHIN	618	L. SWATARA TWP.	0.1445	319+15	326+78	113083
DAUPHIN	618	L. SWATARA TWP.	0.2277	330+10	342+12	113083
DAUPHIN	618	L. SWATARA TWP.	0.0167	0+00	0+88	113083
DAUPHIN	618	L. SWATARA TWP.	0.1205	215+21	221+57	113083
DAUPHIN	22016	LONDONDERRY TWP.	0.1076	0+24	5+92	102883
DAUPHIN	22016	LONDONDERRY TWP.	1.1941	47+47	110+52	102883
DAUPHIN	22072	LONDONDERRY TWP.	0.2896	0+00	15+29	121583
DAUPHIN	22021	LOWER PAXTON TWP.	0.7199	259+50	297+51	123185
DAUPHIN	3019	LOWER PAXTON TWP.	0.2248	824+98	836+85	123187
DAUPHIN	22005	M. PAXTON TWP.	0.0900	0+00	4+75	113083
DAUPHIN	22039	MIFFLIN TWP.	0.2189	0+00	11+56	123185
DAUPHIN	22001	MIFFLIN TWP.	3.8280	351+60	553+72	123186
DAUPHIN	22018	S. HANOVER TWP.	0.1200	368+00	374+18	53090
DAUPHIN	A306	S. HANOVER TWP.	0.1998	0+00	10+55	112081
DAUPHIN	A306	S. HANOVER TWP.	0.5038	11+29	37+89	112081
DAUPHIN	A306	S. HANOVER TWP.	0.2034	77+28	88+02	112081
DAUPHIN	2003	S. HANOVER TWP.	0.0900	2+15	6+65	111593
DAUPHIN	22023	SUSQUEHANNA TWP.	2.7332	105+12	254+82	101080
DAUPHIN	22084	SUSQUEHANNA TWP.	1.9700	N/A	N/A	101080
DAUPHIN	1 PAR	SUSQUEHANNA TWP.	0.2907	0+00	15+35	113083
DAUPHIN	22018	SWATARA TWP.	0.2340	335+67	348+01	91385
DAUPHIN	22018	SWATARA TWP.	0.1530	96+82-	102+40-	52192
				101+15	106+15	
DAUPHIN	22020	SWATARA TWP.	0.0732	0+00	3+86.47	52192
DAUPHIN	22006	W. HANOVER TWP.	0.0000	453+65	460+80	122691
DAUPHIN	22025	WEST HANOVER TWP.	4.1655	0+00	220+79	100384
DAUPHIN	22069	WEST HANOVER TWP.	0.4508	88+42	112+22	100384
DAUPHIN	22070	WEST HANOVER TWP.	1.1580	0+00	61+14	100384
DELAWARE	420	DARBY TWP.	0.0620	15+15	18+81	51690
DELAWARE	23122	NEWTOWN TWP.	1.1767	0+00	62+13	102981
DELAWARE	1046	RADNOR TWP.	0.7600	0060—0000	0080—1002	123194
DELAWARE	1042	RADNOR TWP.	0.6800	0010—0000	0020—1552	102496
DELAWARE		RIDLEY TWP.	0.0667			40687
DELAWARE	23085	RIDLEY TWP.	0.3883	30+26	50+76	60987
DELAWARE	731	RIDLEY TWP.	0.2064	0+00	10+90	60987
DELAWARE	731	RIDLEY TWP.	0.2064	0+00	10+90	60987
DELAWARE	731	RIDLEY TWP.	0.2064	0+00	10+90	60987
DELAWARE	2039	RIDLEY TWP.	0.6767			40687
DELAWARE	2039	RIDLEY TWP.	0.0667			40687
DELAWARE	542	TINICUM TWP.	0.4470	317+50	341+10	22190
DELAWARE	23010	U. CHICHESTER TWP.	0.2050	0+00	10+80	103090
DELAWARE	3016	UPPER CHICHESTER T	0.7405	0040—0000	0050—1552	30691
DELAWARE	322	UPPER CHICHESTER T	0.1602	0090—1389	0090—2235	110791
DELAWARE	23129	UPPER DARBY	0.5805	0+00	30+65	52483
DELAWARE	23110	UPPER DARBY TWP.	0.6722	0+00	35+49	110481
DELAWARE	2001	UPPER DARBY TWP.	0.5606	0040—0000	0040—2960	123189
ELK	24004	BENEZETTE TWP.	5.7922	0+00	305+83	123184
ELK	24004	BENEZETTE TWP.	0.1240	0+00	6+55	123184
ELK	24040	BENZINGER TWP.	0.8295	0+00	43+80	123186
ELK	9102	HIGHLAND TWP.	0.0350	0250—0000	0250—0185	71493
ELK	24012	JAY TWP.	1.6566	0+00	87+47	123183
ELK	24032	JAY TWP.	2.0746	0+00	109+54	123183
ELK	24036	JAY TWP.	2.7492	0+00	145+16	123186
ELK	2002	JAY TWP.	0.5500	0010—0000	0010—2904	123187
ELK		JONES TWP.	7.5400	0010—0000	0160—2345	30592

## LISTING OF HIGHWAY TRANSFERS TO LOCAL AUTHORITY

## BUREAU OF MUNICIPAL SERVICES

COUNTY	L. R.	MUNICIPALITY	MILES	BEG. STA.	END. STA.	DATE
ELK	2006	ST. MARYS CITY	0.1290	0010—0000	0010—0681	123194
ERIE	25126	ALBION BORO.	0.6833	0+00	36+08	123183
ERIE	25050	AMITY TWP.	3.4625	0+00	182+82	70184
ERIE	25137	CITY OF ERIE	0.3824	24+22	44+41	123186
ERIE	4016	CITY OF ERIE	0.2345	0180—0000	0180—1238	123187
ERIE	25044	CONCORD TWP.	2.0555	0+00	108+53	90184
ERIE	25044	CONCORD TWP.	1.1966	283+99	347+17	90184
ERIE	25108	CONCORD TWP.	0.8763	0+00	46+27	90184
ERIE	25109	CONCORD TWP.	0.0913	0+00	4+82	70184
ERIE	25126	CONNEAUT TWP.	0.0932	36+08	41+00	123183
ERIE	25127	CONNEAUT TWP.	1.0619	0+00	56+07	63084
ERIE	3004	CONNEAUT TWP.	2.0050	0010—0000	0040—3211	123189
ERIE	3011	CONNEAUT TWP.	1.9730	0010—0000	0050—0150	123189
ERIE	25010	ELK CREEK TWP.	2.4273	165+94	294+10	63084
ERIE	25127	ELK CREEK TWP.	1.4430	56+07	132+26	63084
ERIE	3010	ELK CREEK TWP.	4.1770	0010—0000	0090—2083	123190
ERIE	4023	ERIE CITY	0.4081	0010—0000	0010—2155	21489
ERIE	4034	ERIE CITY	2.3430	0020—0000	0060—2334	70191
ERIE	4034	ERIE CITY	0.1600	0010—1916	0010—1089	80194
ERIE	4034	ERIE CITY	0.9983	0070—0000	0080—2636	120695
ERIE	25016	GIRARD BORO.	0.7205	0+00	38+04	123185
ERIE	4001	GIRARD TWP.	0.6732	0010—0000	0010—3568	62891
ERIE	4031	GIRARD TWP.	0.6087	0010—0000	0020—1649	62891
ERIE	25136	GREENE TWP.	2.0027	0+00	105+74	122782
ERIE	25098	GREENE TWP.	1.3015	0+00	68+72	70185
ERIE	1007	GREENE TWP.	1.1913	0030—0000	0040—2563	112588
ERIE	1004	GREENE TWP.	0.2180	1010—0000	0010—1151	80289
ERIE	25063	GREENFIELD TWP.	2.0969	0+00	110+72	123183
ERIE	1004	GREENFIELD TWP.	4.3246	0010—1151	0090—2077	80289
ERIE	1008	HARBOR CREEK TWP.	2.3799	0010—0000	0060—0000	122289
ERIE	25119	LAKE CITY BORO.	0.4792	75+68	100+98	21282
ERIE	25038	LEBOEUF TWP.	4.2973	8+21	235+11	123184
ERIE	25040	LEBOEUF TWP.	4.4191	0+00	233+58	123184
ERIE	25040	LEBOEUF TWP.	0.1702	233+58	251+55	123184
ERIE	3027	LEBOEUF TWP.	0.1430	0090—1318	0100—0090	80289
ERIE	3027	LEBOEUF TWP.	0.0234	0100—0090	0100—0337	41588
ERIE	3027	LEBOEUF TWP.	0.4432	0100—0337	0110—0800	41588
ERIE	25129	MCKEAN TWP.	0.0852	231+64	236+14	72384
ERIE	25017	MCKEAN TWP.	0.0590	5+46	8+59	121694
ERIE	25038	MILL VILLAGE BORO.	0.1521	0+00	8+21	123184
ERIE	A4710	MILLCREEK TWP.	0.0445	24+40	26+75	123181
ERIE	A4710	MILLCREEK TWP.	0.1640	26+72	35+38	40281
ERIE	25027	MILLCREEK TWP.	0.1193	110+20	116+50	123181
ERIE	25118	MILLCREEK TWP.	0.0602	162+11	165+29	80183
ERIE	25027	MILLCREEK TWP.	0.4316	0+12	22+91	82484
ERIE	25027	MILLCREEK TWP.	0.4610	32+72	57+06	82484
ERIE	4006	MILLCREEK TWP.	0.5533	0050—0000	0060—0520	123194
ERIE	4012	MILLCREEK TWP.	0.6290	0010—0000	0020—0569	123194
ERIE	4020	MILLCREEK TWP.	0.3010	0010—0000	0010—1590	123194
ERIE	4026	MILLCREEK TWP.	0.7280	0050—0000	0060—1462	123194
ERIE	25072	NORTH EAST TWP.	1.6278	0+00	85+95	93083
ERIE	25073	NORTH EAST TWP.	0.8273	0+00	43+68	61383
ERIE	25073	NORTH EAST TWP.	1.0131	43+68	97+17	61383
ERIE	25114	NORTH EAST TWP.	1.9170	0+00	101+24	93083
ERIE	A6520	NORTH EAST TWP.	0.3129	74+69	91+21	123185
ERIE	1014	NORTH EAST TWP.	4.0012	0010—0000	0100—2769	80488
ERIE	1019	NORTH EAST TWP.	1.8417	0010—0000	0060—0660	61689
ERIE	1014	NORTH EAST TWP.	4.0012	0010—0000	0100—2769	80488
ERIE	1014	NORTH EAST TWP.	4.0012	0010—0000	0100—2769	80488
ERIE	1008	NORTH EAST TWP.	0.3659	0060—0000	0070—0000	122089
ERIE	1015	NORTH EAST TWP.	0.3270	0010—0000	0010—1727	123189
ERIE	1008	NORTH EAST TWP.	0.0771	0150—0000	0150—0407	10891
ERIE	1014	NORTH EAST TWP.	0.0050	0040—0000	0040—0026	110190
ERIE	3005	SPRINGFIELD TWP.	1.1299	0010—0000	0020—2329	62891
ERIE	3007	SPRINGFIELD TWP.	0.8018	0010—0000	0020—1413	62891
ERIE	25034	SUMMIT TWP.	0.1903	148+00	158+05	123183

## LISTING OF HIGHWAY TRANSFERS TO LOCAL AUTHORITY

## BUREAU OF MUNICIPAL SERVICES

COUNTY	L. R.	MUNICIPALITY	MILES	BEG. STA.	END. STA.	DATE
ERIE	25118	SUMMIT TWP.	0.1347	155+00	162+11	123183
ERIE	4026	SUMMIT TWP.	0.0140	0040—0270	0040—0345	80994
ERIE	25040	UNION TWP.	0.1702	233+58	251+55	123184
ERIE	25085	UNION TWP.	2.1612	0+00	114+11	123185
ERIE	25086	UNION TWP.	2.9227	0+00	156+00	123185
ERIE	25052	UNION TWP.	0.7665	0+00	40+47	123186
ERIE	25098	VENANGO TWP.	0.6489	68+72	102+98	70185
ERIE	1007	VENANGO TWP.	0.8949	0010—0000	0030—0000	111788
ERIE	3027	WASHINGTON TWP.	1.2030	0070—0000	0090—1318	80289
ERIE	3027	WASHINGTON TWP.	0.1430	0090—1318	0100—0090	80289
ERIE	3024	WASHINGTON TWP.	0.3651	0010—0000	0010—0000	41588
ERIE	3027	WASHINGTON TWP.	0.0234	0100—0090	0100—0337	41588
ERIE	3027	WASHINGTON TWP.	1.8740	0030—0000	0060—1805	123194
ERIE	3027	WASHINGTON TWP.	0.9560	0010—0000	0020—2583	123194
ERIE	25129	WATERFORD BORO.	0.2462	0+00	13+00	72384
ERIE	25129	WATERFORD TWP.	4.1356	13+00	231+64	72584
ERIE	3027	WATERFORD TWP.	1.9580	0110—0800	0140—2251	41588
ERIE	88	WATTSBURG BORO.	0.0189	921+80	922+80	60481
ERIE	88	WATTSBURG BORO.	0.0568	922+80	925+80	60481
ERIE	25055	WAYNE TWP.	0.9585	0+00	50+61	100885
ERIE	25052	WAYNE TWP.	0.6320	40+47	74+18	123186
FAYETTE	4022	BROWNSVILLE BORO.	1.1663	0040—0000	0150—2849	123187
FAYETTE	4050	BROWNSVILLE BORO.	0.2100	0010—0000	0010—1139	123187
FAYETTE	4050	BROWNSVILLE TWP.	0.7300	0020—0000	0030—1788	40390
FAYETTE	1007	BULLSKIN TWP.	0.6880	0090—1855	0100—2410	123194
FAYETTE	1013	BULLSKIN TWP.	0.5070	0010—0000	0010—2677	123197
FAYETTE	26148	CITY OF UNIONTOW	0.1202	1+35	7+35	123183
FAYETTE	4051	FRANKLIN TWP.	0.4000	0010—0000	0010—2190	123191
FAYETTE	4015	FRANKLIN TWP.	1.6774	0010—0000	0040—0990	60192
FAYETTE	3029	GEORGES TWP.	1.0100	0010—0000	0020—3384	100992
FAYETTE	3012	GEORGES TWP.		0+00	0+65	80693
FAYETTE	3012	GEORGES TWP.		0+80	2+10	80693
FAYETTE	1026	GEORGES TWP.	1.0000	0010—0000	0020—2640	70196
FAYETTE	26065	HENRY CLAY TWP.	4.0728	0+00	215+44	123184
FAYETTE	26108	HENRY CLAY TWP.	1.6786	0+00	88+63	123184
FAYETTE	363	HENRY CLAY TWP.	2.1290	0+00	112+41	123185
FAYETTE	26116	HENRY CLAY TWP.	2.7530	282+23	427+59	123185
FAYETTE	1061	LOWER TYRONE TWP.	1.0100	0010-0000	0020—2045	123196
FAYETTE	26004	LUZERNE TWP.	0.9712	0+00	51+28	110281
FAYETTE	112	LUZERNE TWP.	1.2116	0+00	63+97	Q23183
FAYETTE	A1468	LUZERNE TWP.	1.2463	0+00	65+80	123183
FAYETTE	26003	LUZERNE TWP.	1.4097	0+00	74+43	101483
FAYETTE	112	LUZERNE TWP.	1.6686	63+97	152+07	103184
FAYETTE	26079	MASONTOWN BORO.	0.2784	227+9	242+60	113084
FAYETTE	26198	MASONTOWN BORO.	0.4676	0+0	24+69	113084
FAYETTE	26199	MASONTOWN BORO.	1.1530	0+00	60+88	
FAYETTE	26032	MENALLEN TWP.	0.2027	32+51	40+27	110182
FAYETTE	26012	NEWELL BORO.	0.1136	0+00	6+00	111681
FAYETTE	26148	NORTH UNION TWP.	0.0255	0+00	1+35	123183
FAYETTE	26099	NORTH UNION TWP.	0.9939	0+00	52+48	100185
FAYETTE	2020	NORTH UNION TWP.	0.6450	0010—0000	0010—3405	123194
FAYETTE	4024	REDSTONE TWP.		0010—000	0020—1050	123194
FAYETTE	4024	REDSTONE TWP.		0020—1750	0040—0850	123194
FAYETTE	4024	REDSTONE TWP.	1.9090	0040—0950	0040—3244	123194
FAYETTE	4020	REDSTONE TWP.	3.3840	1180—2214	0250—2532	123195
FAYETTE	1005	SALTICK TWP.	3.6770	0010—0000	0070—1841	70391
FAYETTE	1007	SALTICK TWP.	.	0010—0000	0030—0000	120192
FAYETTE	1007	SALTICK TWP.	1.8600	0030—0041	0030—3038	120192
FAYETTE	1007	SALTICK TWP.	2.6780	0040—0000	0090—1879	123193
FAYETTE	26153	SOUTH UNION TWP.	1.4835	0+0	82+37	123184
FAYETTE	26185	SOUTH UNION TWP.	0.2951	0+0	15+94	123184
FAYETTE	1003	SPRINGFIELD TWP.	3.2244	0010—0000	0060—3017	123189
FAYETTE	381	SPRINGFIELD TWP.	0.0920	612+15	617+01	83091
FAYETTE	26052	SPRINGHILL TWP.	2.9051	0+0	153+39	123184
FAYETTE	26080	SPRINGHILL TWP.	2.9619	0+0	156+39	123184
FAYETTE	2019	STEWART TWP.	2.1210	0040—0000	0070—2954	80392

## LISTING OF HIGHWAY TRANSFERS TO LOCAL AUTHORITY

## BUREAU OF MUNICIPAL SERVICES

COUNTY	L. R.	MUNICIPALITY	MILES	BEG. STA.	END. STA.	DATE
FAYETTE	26186	UNIONTOWN CITY	0.1347	0+0	7+11	123184
FAYETTE	26169	UNIONTOWN CITY	0.9595	0+00	50+66	123187
FAYETTE	1057	UPPER TYRONE TWP.	0.8470	0010—0000	0020—2240	123193
FAYETTE	26189	WASHINGTON TWP.	0.8277	0+00	43+70	62882
FAYETTE	247	WASHINGTON TWP.	0.5653	954-7	984+61	101584
FAYETTE	26136	WASHINGTON TWP.	1.1557	0+0	61+02	101584
FAYETTE	26190	WASHINGTON TWP.	0.8792	0+0	46+42	101584
FAYETTE	26159	WASHINGTON TWP.	1.4030	26+09	100+17	123186
FAYETTE	26063	WHARTON TWP.	0.2652	16+59	718+81	102781
FAYETTE	26113	WHARTON TWP.	0.1572	280+80	717+81	102781
FOREST	4005	HICKORY TWP.	0.3850	0010—0000	0010—2033	123196
FOREST	27023	TIONESTA BORO.	0.0678	0+00	3+58	123184
FOREST	27023	TIONESTA TWP.	0.9322	3+58	52+80	123184
FRANKLIN	28003	ANTRIM TWP.	2.5833	67+47	203+97	123184
FRANKLIN	28054	GREENE TWP.	0.0646	73+75	77+16	123186
FRANKLIN	28054	GUILFORD TWP.	1.3968	0+00	73+75	123186
FRANKLIN	2020	GUILFORD TWP.	3.2318	0050—0000	0110—2216	123192
FRANKLIN	2020	GUILFORD TWP.	1.9700	0190—0000	0220—2557	123192
FRANKLIN	4011	HAMILTON TWP.	1.2017	0010—0000	0030—1723	123188
FRANKLIN	4018	LURGAN TWP.	2.6830	0010—0000	0070—0000	123187
FRANKLIN	4023	LURGAN TWP.	1.0350	0010—0000	0020—5467	123187
FRANKLIN	28036	MONTGOMERY TWP.	1.3619	258+97	330+88	123187
FRANKLIN	28063	MONTGOMERY TWP.	1.6600	0+00	87+76	123187
FRANKLIN	28015	SOUTHAMPTON TWP.	1.7706	0+00	93+69	123187
FRANKLIN	28059	SOUTHAMPTON TWP.	1.0129	0+00	53+48	123187
FRANKLIN	4018	SOUTHAMPTON TWP.	1.8260	0070—0088	0100—3274	123187
FRANKLIN	2006	WASHINGTON TWP.	2.7070	0010—0000	0050—2365	123188
FRANKLIN	44	WASHINGTON TWP.	0.1299	0030—1754	0040—0000	10990
FRANKLIN	2002	WAYNESBORO. BORO.	0.9792	0220—0000	0251—1219	70195
FRANKLIN	2012	WAYNESBORO. BORO.	0.4172	0010—0000	0015—0562	123194
FULTON		AYR TWP.	1.2700			62697
FULTON	3010	BRUSH CREEK TWP.	1.0790	0010—0000	0020—2599	123192
FULTON	38	McCONNELLSBURG B	0.2214	0+00	11+69	72384
FULTON	38	MCCONNELLSBURG B	0.1621	0+00	8+56	72384
GREENE	30020	DUNKARD TWP.	2.4025	99+90	226+82	103184
GREENE	30020	DUNKARD TWP.	1.3144	466+18	535+58	103184
GREENE	30020	DUNKARD TWP.	2.3846	535+18	661+49	103184
GREENE	30043	DUNKARD TWP.	1.5970	0+00	84+32	103184
GREENE	30099	DUNKARD TWP.	0.6123	85+43	117+86	103184
GREENE	30020	DUNKARD TWP.	1.0428	227+22	282+28	81287
GREENE	30021	DUNKARD TWP.	2.7188	0+00	143+55	81287
GREENE	2015	DUNKARD TWP.	1.0089	0010—0000	0020—2899	123187
GREENE	30008	FREEPORT TWP.	0.8919	0+00	47+33	123184
GREENE	30010	FREEPORT TWP.	0.7182	0+00	38+28	123184
GREENE	30037	FREEPORT TWP.	2.0725	77+86	187+29	123184
GREENE	30111	FREEPORT TWP.	0.1447	0+00	7+64	123184
GREENE	30112	FREEPORT TWP.	0.0997	0+00	5+78	123184
GREENE	30021	GREENE TWP.	0.4674	190+57	215+83	123185
GREENE	30049	GREENE TWP.	1.6523	0+00	87+24	123185
GREENE	30069	GREENE TWP.	0.3405	0+00	19+02	123185
GREENE	30132	GREENE TWP.	0.4201	0+00	44+36	123185
GREENE	2019	GREENE TWP.	0.8905	143+55	190+57	100187
GREENE	2015	GREENE TWP.	1.5239	0020—2899	0040—4345	123187
GREENE	2019	GREENE TWP.	2.5900	0140—0000	0170—2836	92590
GREENE	451	GREENSBORO. BORO.	0.0867	0+00	4+58	60283
GREENE	30042	JACKSON TWP.	2.7632	35+00	180+90	123183
GREENE	30086	JEFFERSON TWP.	1.1364	0+00	60+00	123183
GREENE	30133	JEFFERSON TWP.	1.6245	0+00	85+77	123183
GREENE	30026	JEFFERSON TWP.	0.0788	297+28	301+44	111984
GREENE	1002	JEFFERSON TWP.	4.0000	0030—1631	0060—1087	61792
GREENE	30092	MONONGAHELA TWP.	0.3883	46+60	2	OLD 30092
GREENE	1007	MORGAN TWP.	1.4801	0010—0140	0030—4306	112088
GREENE	30040	MORRIS TWP.	1.3612	0+00	72+06	123186
GREENE	30018	PERRY TWP.	3.0803	89+26	251+90	50382
GREENE	2006	PERRY TWP.	0.2500	10+96	21+66	60591
GREENE	110	PERRY TWP.	0.0000	824+75	826+15	102296



## LISTING OF HIGHWAY TRANSFERS TO LOCAL AUTHORITY

## BUREAU OF MUNICIPAL SERVICES

COUNTY	L. R.	MUNICIPALITY	MILES	BEG. STA.	END. STA.	DATE
GREENE	30031	RICHHILL TWP.	2.1295	41+78	154+22	91081
GREENE	30084	WAYNE TWP.	3.8347	0+00	202+47	123184
GREENE	3013	WAYNE TWP.	0.2742	0010—0000	0010—1543	120188
GREENE	30026	WHITELEY TWP.	5.5517	0+00	297+28	111984
GREENE	30091	WHITELEY TWP.	2.0233	0+00	106+83	111984
HUNTINGDON	2016	CROMWELL TWP.	0.2800	60+36	67+93	122294
HUNTINGDON	882	HOPEWELL	0.0962	0+00	5+08	123184
HUNTINGDON	1001	HUNTINGDON BORO.	0.1434	0010—0000	0010—0757	123192
HUNTINGDON	1009	HUNTINGDON BORO.	2.0812	0010—0000	0060—1000	123192
HUNTINGDON	1010	HUNTINGDON BORO.	0.5987	0010—0000	0030—0315	123192
HUNTINGDON	1031	HUNTINGDON BORO.	2.0955	00100—0000	0060—2594	123192
HUNTINGDON	3047	HUNTINGDON BORO.	0.9489	0010—1604	0010—2105	123192
HUNTINGDON	6994	LINCOLN TWP.	0.5980	804+49	772+94	12594
HUNTINGDON	6994	LINCOLN TWP.	0.1900	0020—0015	0020—0257	122294
HUNTINGDON	31114	LOGAN TWP.	2.2186	35+03	152+17	123184
HUNTINGDON	4003	LOGAN TWP.	0.1188	0050—0327	7052—0000	80289
HUNTINGDON	31034	PENN TWP.	0.1222	266+55	273+00	103185
HUNTINGDON	31037	PENN TWP.	0.4833	27+00	52+52	103185
HUNTINGDON	31037	PENN TWP.	0.5657	102+05	106+40	103185
HUNTINGDON	3011	PENN TWP.	1.7375	0010—0000	0050—0621	41588
HUNTINGDON	3037	PENN TWP.	1.3941	0010—0000	0030—2890	123195
HUNTINGDON	31033	PORTER TWP.	2.7766	0+00	146+72	123183
HUNTINGDON	31046	PORTER TWP.	4.3713	21+22	252+32	123183
HUNTINGDON	31075	PORTER TWP.	0.2909	0+00	15+36	123183
HUNTINGDON	31098	PORTER TWP.	2.5666	0+00	135+52	80787
HUNTINGDON	31098	PORTER TWP.	0.1936	144+00	162+07	80787
HUNTINGDON	31029	SHIRLEY TWP.	3.2454	10+79	182+43	123183
HUNTINGDON	31030	SHIRLEY TWP.	1.7109	0+00	90+70	123183
HUNTINGDON	31083	SHIRLEY TWP.	0.8532	0+00	45+05	123183
HUNTINGDON		SHIRLEY TWP.	1.6340	833+633	847+27	192 SQ.
HUNTINGDON		SHIRLEY TWP.	0.4000	848+63	853+60	433 SQ. FT.
HUNTINGDON		SHIRLEY TWP.	0.2760	848+63	853+60	018 SQ. FT.
HUNTINGDON	2009	TELL TWP.	9.5400	0240—0000	0450—3000	123194
HUNTINGDON	31072	WARRIORS MARK TWP.	0.8070	0+00	42+61	110386
HUNTINGDON	31073	WARRIORS MARK TWP.	1.0428	0+00	55+06	110386
HUNTINGDON	31114	WEST TWP.	0.4430	152+17	175+56	123184
INDIANA	32149	ARMSTRONG	2.1761	0+00	114+90	123183
INDIANA	3030	ARMSTRONG TWP.	0.7630	010—0000	0020—0537	123189
INDIANA	32181	BLACK LICK TWP.	0.8994	0+00	47+49	100384
INDIANA	2018	BRUSH VALLEY TWP.	1.0892	0070—0000	0080—2681	80188
INDIANA	56	BRUSH VALLEY TWP.	0.1716	0+12.00	9+18.00	61489
INDIANA	32150	BUFFINGTON TWP.	1.3439	0+00	70+96	73184
INDIANA	A-433	BURRELL TWP.	1.0132	70+58	124+08	72584
INDIANA	32006	BURRELL TWP.	0.3323	151+51	169+06	72584
INDIANA	2004	BURRELL TWP.	2.8659	0010—0000	0070—3186	110388
INDIANA	1047	CANOE TWP.	5.2680	0010—0000	0090—1364	123190
INDIANA	32035	CENTER TWP.	0.0072	24+37	24+75	123184
INDIANA	32035	CENTER TWP.	2.3215	24+75	147+33	73184
INDIANA	32041	CENTER TWP.	0.2008	0+00	10+60	73184
INDIANA	32124	CENTER TWP.	0.2854	0+00	16+41	73184
INDIANA	32124	CENTER TWP.	0.0000	4+90		121086
INDIANA	3033	CENTER TWP.	0.9674	0050—0000	0070—0000	80188
INDIANA	3016	CENTER TWP.	1.3330	0010—0000	0030—1370	111990
INDIANA	3014	CENTER TWP.	2.3680	0010—0000	0050—0721	123195
INDIANA	301	CHERRYHILL TWP.	3.3680	194+42	372+25	81384
INDIANA	301	CHERRYHILL TWP.	0.1568	0+00	8+28	81384
INDIANA	32173	CONEMAUGH TWP.	1.5354	0+00	81+07	123183
INDIANA	56	E WHEATFIELD TWP.	0.2335	0+12.00	12+45.00	61589
INDIANA	435	E. MAHONING TWP.	0.3496	129+53	147+99	112282
INDIANA	32092	E. MAHONING TWP.	0.7026	32+56	69+66	112282
INDIANA	32081	E. MAHONING TWP.	1.2941	307+77	376+10	123183
INDIANA	32082	E. MAHONING TWP.	7.0703	11+50	385+11	123183
INDIANA	32085	E. MAHONING TWP.	2.7739	142+59	289+05	123183
INDIANA	32090	E. MAHONING TWP.	2.4883	192+59	323+97	123183
INDIANA	32096	E. MAHONING TWP.	2.8605	62+07	214+80	123183
INDIANA	32172	E. MAHONING TWP.	1.3195	0+00	69+67	123183

## LISTING OF HIGHWAY TRANSFERS TO LOCAL AUTHORITY

## BUREAU OF MUNICIPAL SERVICES

COUNTY	L. R.	MUNICIPALITY	MILES	BEG. STA.	END. STA.	DATE
INDIANA	1025	E. MAHONING TWP.	2.7600	030—0000	0090—0000	123191
INDIANA	1035	E. MAHONING TWP.	1.5700	0110—0007	0130—2482	123191
INDIANA	22	E. WHEATFIELD TWP.	0.2797	273+40.44	288+17.03	121791
INDIANA	32012	E. WHEATFIELD TWP.	2.1689	309+00	424+69	73184
INDIANA	1034	EAST MAHONING TWP.	3.9786	0020—0000	0080—1320	80188
INDIANA	32102	GLEN CAMPBELL BO	0.6390	0+00	33+74	100885
INDIANA	435	GRANT TWP.	0.4131	147+99	169+80	101582
INDIANA	32174	GRANT TWP.	1.9245	5+28	106+89	123183
INDIANA	32176	GRANT TWP.	1.4498	0+00	76+55	123184
INDIANA	32084	GRANT TWP.	2.7506	0+00	146+40	123185
INDIANA	32089	GRANT TWP.	0.5540	241+05	270+30	423185
INDIANA	1037	GRANT TWP.	4.0733	0010—0000	0090—0292	123188
INDIANA	1025	GRANT TWP.	1.0000	0010—0000	0030—0000	123191
INDIANA	1035	GRANT TWP.	1.8800	0110—0670	0110—0007	123191
INDIANA	1034	GRANT TWP.	3.9090	0100—0000	0190—0000	90194
INDIANA	32174	GREEN TWP.	0.1000	0+00	5+28	112583
INDIANA	32035	HOMER CITY BORO.	0.2665	10+30	24+37	123184
INDIANA	32184	HOMER CITY BORO.	0.1924	0+00	10+16	123184
INDIANA	3020	HOMER CITY BORO.	0.3617	0010—0000	0020—0894	123189
INDIANA	3016	HOMER CITY BORO.	0.0256	0030—1474	0030—1616	122090
INDIANA	1034	MARION CENTER BORO.	0.3078	0010—0000	0020—0000	90688
INDIANA	32092	MARION CENTER BORO.	0.6167	0+00	32+56	102282
INDIANA	32087	MONTGOMERY TWP.	1.0881	30+00	87+45	100985
INDIANA	32176	MONTGOMERY TWP.	0.8939	76+55	123+75	100985
INDIANA	286	MONTGOMERY TWP.	0.2850	27+37	31+41	42497
INDIANA	32151	N. MAHONING TWP.	2.3830	0+00	125+82	123183
INDIANA	119	N. MAHONING TWP.	0.0687	0+30	3+93	112194
INDIANA	32157	PLUMVILLE BORO.	0.3295	230+47	247+87	100885
INDIANA	4013	PLUMVILLE BORO.	0.1490	0010—0000	0010—0785	123190
INDIANA	32082	RAYNE TWP.	0.2178	0+00	11+50	61484
INDIANA	32130	RAYNE TWP.	2.5280	0+00	133+48	73183
INDIANA	32147	RAYNE TWP.	2.8661	0+00	151+33	123186
INDIANA	1005	RAYNE TWP.	6.6240	040—0000	0150—3577	123189
INDIANA	32157	S. MAHONING TWP.	1.5278	149+80	230+47	121084
INDIANA	32158	S. MAHONING TWP.	2.4265	0+00	128+12	123185
INDIANA	32182	S. MAHONING TWP.	1.2169	0+00	64+25	123185
INDIANA	4013	S. MAHONING TWP.	3.3000	0010—0785	0070—1974	123190
INDIANA	32177	W. MAHONING TWP.	3.7936	0+00	200+30	121484
INDIANA	32111	W. MAHONING TWP.	6.9805	0+00	374+62	123186
INDIANA	32010	W. WHEATFIELD TWP.	0.6911	0+00	36+49	101885
INDIANA	32009	W. WHEATFIELD TWP.	0.0865	2+77	7+34	10880
INDIANA	2006	W. WHEATFIELD TWP.	1.6440	0010—0000	0030—0430	83191
INDIANA	32012	W.WHEATFIELD TWP.	5.8529	0+00	309+00	73184
INDIANA	32157	WASHINGTON TWP.	2.8372	0+00	149+80	100384
INDIANA	32007	WEST WHEATFIELD	2.4727	0+00	130+56	81087
INDIANA	32148	WHITE TWP.	0.6703	35+68	71+07	102981
INDIANA	301	WHITE&CHERRYHILL	0.9765	142+86	194+42	70285
INDIANA	3030	YOUNG TWP.	0.0580	0020—0537	0020—0847	123189
INDIANA	3027	YOUNG TWP.	1.4900	0090—0000	0110—3242	111594
JEFFERSON	33036	BELL TWP.	4.7580	0+00	252+38	123184
JEFFERSON	33037	BELL TWP.	2.2282	1+78	119+43	123184
JEFFERSON	33102	BELL TWP.	0.9130	0+00	48+21	123184
JEFFERSON	33104	BELL TWP.	2.1561	0+00	113+84	123184
JEFFERSON	33090	BROOKVILLE BORO.	0.2768	0+00	29+24	122181
JEFFERSON	4003	BROOKVILLE BORO.	0.0284	0050—0000	0050—0300	123190
JEFFERSON	4999	BROOKVILLE BORO.	0.0056	0010—0000	0010—0060	123190
JEFFERSON	33007	CLOVER TWP.	1.0254	0+00	54+14	111782
JEFFERSON	33009	ELDRED TWP.	5.2752	0+00	280+58	123183
JEFFERSON	33014	ELDRED TWP.	2.6832	217+13	358+80	123183
JEFFERSON	2007	GASKILL TWP.	4.9450	0080—0000	0150—2763	123196
JEFFERSON	63	KNOX TWP.	2.7248	1076+75	1220+62	123183
JEFFERSON	33021	KNOX TWP.	2.9614	0+00	156+36	123183
JEFFERSON	63	KNOX TWP.	0.0767	1072+70	1076+75	123184
JEFFERSON	33020	KNOX TWP.	1.1898	553+23	616+05	123184
JEFFERSON	3018	OLIVER TOWNSHIP	0.0130	55+65.5	56+35.5	123197
JEFFERSON	3018	OLIVER TOWNSHIP	0.1920	0050—0603	0050—1690	123197

## LISTING OF HIGHWAY TRANSFERS TO LOCAL AUTHORITY

## BUREAU OF MUNICIPAL SERVICES

COUNTY	L. R.	MUNICIPALITY	MILES	BEG. STA.	END. STA.	DATE
JEFFERSON	33015	PERRY TWP.	1.0785	0+00	21+79	123185
JEFFERSON	33100	PERRY TWP.	1.1563	0+00	61+05	123185
JEFFERSON	33101	PERRY TWP.	1.3011	0+00	68+70	121586
JEFFERSON	33090	PINE CREEK TWP.	0.2768	0+00	29+24	122181
JEFFERSON	33003	RINGGOLD TWP.	1.6434	231+08	319+07	121586
JEFFERSON	63	ROSE TWP.	1.1002	1014+27	1072+36	123184
JEFFERSON	63	ROSE TWP.	0.3157	1220+88	1237+55	123184
JEFFERSON	33011	ROSE TWP.	1.2390	154+85	220+27	123184
JEFFERSON	33012	ROSE TWP.	2.2803	33+70	160+61	123184
JEFFERSON	33020	ROSE TWP.	1.6076	616+05	700+93	123184
JEFFERSON	33023	ROSE TWP.	1.6557	52+28	139+70	123184
JEFFERSON	33023	ROSE TWP.	0.0284	139+70	142+70	123184
JEFFERSON	33071	ROSE TWP.	0.9830	143+79	195+69	123184
JEFFERSON	33106	ROSE TWP.	0.0057	66+07	66+67	123184
JEFFERSON	33106	ROSE TWP.	0.4182	66+67	88+75	123184
JEFFERSON	33065	SNYDER TWP.	2.3377	0+00	123+43	112685
JEFFERSON	33069	SNYDER TWP.	1.0290	0+00	54+33	123185
JEFFERSON	650	WARSAW TWP.	0.0356	400+10	401+98	123184
JEFFERSON	33031	WARSAW TWP.	7.2375	0+00	382+35	123184
JEFFERSON	33097	WARSAW TWP.	1.0555	0+00	55+73	123184
JEFFERSON	33031	WARSAW TWP.	0.0040	379+96	380+17	102285
JEFFERSON	33064	WASHINGTON TWP.	2.2396	0+00	118+25	123183
JEFFERSON	33092	WASHINGTON TWP.	3.1078	0+00	164+70	123186
JEFFERSON	33105	WASHINGTON TWP.	.9044	4+00	104+55	123186
JEFFERSON	33105	WASHINGTON TWP.	0.5473	104+55	133+45	51187
JEFFERSON	1019	WASHINGTON TWP.	0.0589	0010—0000	0010—0403	110191
JUNIATA	34017	DELAWARE TWP.	3.7769	0+00	199+42	123183
JUNIATA	34018	DELAWARE TWP.	1.5030	0+00	79+36	123183
JUNIATA	34020	DELAWARE TWP.	1.7723	0+00	93+58	123183
JUNIATA	34038	DELAWARE TWP.	0.9418	0+00	49+73	123183
JUNIATA	34021	DELAWARE TWP.	3.8110	0+00	206+75	123185
JUNIATA	34020	FAYETTE TWP.	1.1172	189+73	248+72	123183
JUNIATA	34022	FAYETTE TWP.	0.7250	239+66	277+94	123183
JUNIATA	34036	FAYETTE TWP.	1.0411	0+00	54+97	123183
JUNIATA	34075	FAYETTE TWP.	0.6231	0+00	32+90	123183
JUNIATA	OL'32	FERMANAGH TWP.	1.2629	176+16	242+84	123183
JUNIATA	34032	FERMANAGH TWP.	1.0873	20+88	78+29	123183
JUNIATA	34006	SPRUCE HILL TWP.	1.1155	0+00	58+90	123183
JUNIATA	34039	SPRUCE HILL TWP.	1.1087	0+00	53+79	123184
JUNIATA	34055	SPRUCE HILL TWP.	0.9900	91+78	144+05	123184
JUNIATA	34005	SPRUCE HILL TWP.	0.5797	326+17	361+59	123185
JUNIATA	34065	TURBETT TWP.	1.4619	0+00	77+19	123185
JUNIATA	34025	TURBETT TWP.	0.9701	0+00	52+40	81087
JUNIATA	34055	TUSCARORA TWP.	1.7382	0+00	91+78	123185
JUNIATA	34035	WALKER TWP.	0.6638	0+00	35+05	123183
JUNIATA	2003	WALKER TWP.	0.1157	0010—0000	0020—0000	93089
JUNIATA	3003	WALKER TWP.	0.3064	0010—0000	0010—1585	93089
JUNIATA	3022	WALKER TWP.	0.0517	0010—0000	0010—0261	93089
JUNIATA	3024	WALKER TWP.	0.0346	0010—0000	0010—0178	93089
JUNIATA	34047	WALKER TWP.	0.4370	90+00	113+06	62388
LACKAWANNA	1021	CARBONDALE CITY	0.6200	0010—0000	0010—3304	12497
LACKAWANNA	1014	JESSUP BORO.	0.1800	0020—1462	0020—2063	71897
LACKAWANNA	3015	MOOSIC BORO.	0.5600			12497
LANCASTER	36076	AKRON BORO.	1.5743	0+04	83+16	111582
LANCASTER	36143	AKRON BORO.	0.8752	45+42	91+63	111582
LANCASTER	36081	BART TWP.	2.3924	266+96	393+28	63083
LANCASTER	36103	BART TWP.	1.5502	67+44	149+29	63083
LANCASTER	36123	BRECKNOCK TWP.	0.9280	0+00	49+00	123184
LANCASTER	36168	BRECKNOCK TWP.	1.3468	0+00	71+11	123184
LANCASTER	36053	CAERNARVON TWP.	2.1025	261+74	372+75	
LANCASTER	2025	CHRISTIANA BORO.	0.6875	1133+36	1166+28	113088
LANCASTER	344	CHRISTIANA BORO.	0.5881	1133+36	1164+41	120588
LANCASTER	36063	CLAY TWP.	0.6693	176+20	211+54	123184
LANCASTER	36064	CLAY TWP.	1.9426	0+00	102+57	123184
LANCASTER	36170	CLAY TWP.	1.3286	0+70	70+85	123184
LANCASTER	36005	CONESTOGA TWP.	4.2473	628+45	852+71	123185

## LISTING OF HIGHWAY TRANSFERS TO LOCAL AUTHORITY

## BUREAU OF MUNICIPAL SERVICES

COUNTY	L. R.	MUNICIPALITY	MILES	BEG. STA.	END. STA.	DATE
LANCASTER	36026	CONESTOGA TWP.	1.5750	81+73	164+89	123185
LANCASTER	36106	CONESTOGA TWP.	2.7610	0+00	145+78	123185
LANCASTER	36106	CONESTOGA TWP.	0.6888	0+00	36+37	123185
LANCASTER	36140	CONESTOGA TWP.	2.8343	0+00	149+65	123185
LANCASTER	1032	DENVER BORO.	0.2966	0010—0000	0010—1624	123195
LANCASTER	36010	DRUMORE TWP.	0.6492	324+88	359+16	63083
LANCASTER	36016	DRUMORE TWP.	2.4557	0+00	130+10	123083
LANCASTER	36080	DRUMORE TWP.	0.7970	21+16	63+24	123083
LANCASTER	36135	DRUMORE TWP.	1.8587	0+00	98+14	123083
LANCASTER	36008	DRUMORE TWP.	4.7061	0+00	248+48	123185
LANCASTER	3005	DRUMORE TWP.	3.8429	0030—1013	0110—3431	123189
LANCASTER	3006	DRUMORE TWP.	5.9460	0030—0000	0150—0902	123189
LANCASTER	148	E. COCALICO TWP.	0.1800	1026+39	1035+89	121681
LANCASTER	3013	E. DRUMORE TWP.	3.7643	0010—0000	0090—0676	123190
LANCASTER	36011	E. LAMPETER TWP.	1.8877	620+06	719+73	123182
LANCASTER	36011	E. LAMPETER TWP.	0.2941	674+10	689+63	123183
LANCASTER	1006	EARL TOWNSHIP	0.5160	0010—0653	0020—0185	110197
LANCASTER	36013	EARL TWP.	3.1706	485+61	654+64	70181
LANCASTER	36082	EARL TWP.	0.9881	0+00	52+17	70181
LANCASTER	36115	EARL TWP.	3.2759	0+00	172+97	70181
LANCASTER	36164	EARL TWP.	0.7411	0+00	39+13	70181
LANCASTER	36167	EARL TWP.	0.9549	0+00	50+42	70181
LANCASTER	1008	EARL TWP.	0.2150	0030—0000	0030—1136	123191
LANCASTER	1009	EARL TWP.	2.6200	0070—0000	0130—0336	123196
LANCASTER	1030	EAST COCALICO TWP.	1.6504	0080—1708	0110—2065	83096
LANCASTER	649	EAST DONEGAL TWP.	0.1478	14+42	22+23	123184
LANCASTER	36002	EAST DONEGAL TWP.	0.0830	241+75	246+21	123184
LANCASTER	36004	EAST DONEGAL TWP.	4.6672	5+80	252+23	123184
LANCASTER	36010	EAST DRUMORE TWP.	3.0494	359+16	520+35	123185
LANCASTER	36015	EAST DRUMORE TWP.	0.1027	471+80	477+22	123185
LANCASTER	1006	EAST EARL TWP.	3.2990	0020—2442	0110—1970	110197
LANCASTER	741	EAST HEMPFIELD TWP.	0.9386	0020—0000	0040—0971	123188
LANCASTER	741	EAST PETERSBURG BO	0.3758	0010—0000	0010—1988	91589
LANCASTER	36075	EDEN TWP.	2.6201	0+00	139+18	123083
LANCASTER	36103	EDEN TWP.	1.2773	0+00	67+44	123083
LANCASTER	36144	EDEN TWP.	1.9407	0+00	102+47	123083
LANCASTER	36060	EPHRATA BORO.	1.3852	168+81	242+85	123186
LANCASTER	36121	EPHRATA BORO.	0.0981	136+37	141+55	123186
LANCASTER	1047	EPHRATA BORO.	1.1646	0010—0000	0040—1700	123192
LANCASTER	1025	EPHRATA BORO.	0.0000	0150—1529	0150—1870	123195
LANCASTER	1025	EPHRATA BORO.	0.3203	0150—1870	0150—3220	123195
LANCASTER	1024	EPHRATA BORO.	0.0000	0170—0000	0170—1587	123195
LANCASTER	1024	EPHRATA BORO.	0.2881	0170—1587	0170—1664	123195
LANCASTER	1045	EPHRATA TWP.	1.6854	0040—0000	0060—3613	123190
LANCASTER	3003	FULTON TOWNSHIP	2.6840	0010—0000	0060—1716	110197
LANCASTER	568	LANCASTER CITY	0.5665	0+00	29+91	123186
LANCASTER	36037	LANCASTER CITY	0.7864	94+34	135+86	123186
LANCASTER	36090	LANCASTER CITY	0.0914	0+00	4+83	123186
LANCASTER	36030	LEACOCK TWP.	2.2168	199+04	316+09	121581
LANCASTER	2033	LEACOCK TWP.	1.8580	0080—0066	0120—0951	143' BRS.
LANCASTER	1009	LEACOCK TWP.	2.6309	0010—0000	0060—2956	120190
LANCASTER	2035	LEACOCK TWP.	1.3373	0090—0000	0110—3166	120190
LANCASTER	1016	LITITZ BORO.	0.1809	0022—0000	0022—0955	123192
LANCASTER	4024	MANHEIM BORO.	0.2123	0010—0000	0010—1121	123195
LANCASTER	36008	MANOR TWP.	0.5393	1705+49	1733+97	82274
LANCASTER	36008	MANOR TWP.	0.5950	1803+37	1834+79	82274
LANCASTER	649	MARIETTA BORO.	0.2730	0+00	14+42	32081
LANCASTER	36004	MARIETTA BORO.	0.1098	0+00	5+80	32181
LANCASTER	4025	MOUNT JOY TOWNSHIP	1.6300	0060—0000	0100—0781	123197
LANCASTER	1008	NEW HOLLAND BORO.	0.6708	0010—0000	0030—0128	70190
LANCASTER	1008	NEW HOLLAND BORO.	0.0028	0010—0000	0010—0015	123191
LANCASTER	1006	NEW HOLLAND BORO.	0.2120	0010—0000	0010—0653	123197
LANCASTER	1009	NEW HOLLAND BORO.	0.3320	0132—0000	0140—0630	123197
LANCASTER	36030	PARADISE TWP.	0.5557	169+44	198+78	50582
LANCASTER	36081	PARADISE TWP.	2.0339	416+40	523+79	123184
LANCASTER	2033	PARADISE TWP.	0.3625	0070—0000	0080—0066	123187

## LISTING OF HIGHWAY TRANSFERS TO LOCAL AUTHORITY

## BUREAU OF MUNICIPAL SERVICES

COUNTY	L. R.	MUNICIPALITY	MILES	BEG. STA.	END. STA.	DATE
LANCASTER	2033	PARADISE TWP.	1.8553	0030—0000	0060—2289	123191
LANCASTER	APL80	PENN TWP.	0.1121	30+73	36+65	73184
LANCASTER	APL83	PENN TWP.	0.2453	0+00	12+95	73184
LANCASTER	36002	PENN TWP.	1.7437	850+67	942+74	73184
LANCASTER	36152	PENN TWP.	2.5778	0+00	136+11	73184
LANCASTER	322	PEQUEA TWP.	1.2263	0+00	64+75	123185
LANCASTER	36008	PEQUEA TWP.	0.4377	751+58	774+69	123185
LANCASTER	36027	PEQUEA TWP.	1.0169	0+00	53+69	123185
LANCASTER	36137	PEQUEA TWP.	0.8218	0+00	43+39	123185
LANCASTER	36015	PROVIDENCE TWP.	3.2930	297+05	471+80	123184
LANCASTER	36015	PROVIDENCE TWP.	.8237	477+22	627+20	123184
LANCASTER	36104	PROVIDENCE TWP.	1.5254	0+00	80+54	123184
LANCASTER	3013	PROVIDENCE TWP.	0.1237	0090—0000	0090—0653	123195
LANCASTER	4016	RAPHO TWP.	0.9199	145+63	104+20	123187
LANCASTER	4028	RAPHO TWP.	2.6117	0+00	137+90	123187
LANCASTER	36081	SADSBURY TWP.	0.4379	393+28	416+40	121184
LANCASTER	1006	SALISBURY TWP.	0.0990	0110—1970	0110—2492	110197
LANCASTER	36111	SALISBURY TWP.	1.8458	0+00	97+46	122082
LANCASTER	36014	SALISBURY TWP.	2.9648	0+00	156+54	123185
LANCASTER	36014	SALISBURY TWP.	8.3871	156+54	599+38	123185
LANCASTER	36056	SALISBURY TWP.	4.4409	0+00	240+70	123185
LANCASTER	36057	SALISBURY TWP.	0.4273	0+00	22+56	123185
LANCASTER	36078	SALISBURY TWP.	0.4417	0+00	23+32	123185
LANCASTER	36162	SALISBURY TWP.	4.5424	0+00	239+84	123185
LANCASTER	36009	SALISBURY TWP.	0.3182	830+96	847+76	123185
LANCASTER	2029	STRASBURG BORO.	0.4627	0080—0657	0090—1485	123190
LANCASTER	A69	U. LEACOCK TWP.	0.9059	0+00	53+69	122382
LANCASTER	36011	U. LEACOCK TWP.	0.3746	719+73	739+51	122382
LANCASTER	36031	U. LEACOCK TWP.	0.1943	213+98	224+24	122382
LANCASTER	36009	U. LEACOCK TWP.	2.0515	1314+55	1422+87	123083
LANCASTER	36159	U. LEACOCK TWP.	1.9464	0+00	102+77	123083
LANCASTER	36027	W. LAMPETER TWP.	0.3558	225+78	244+57	120380
LANCASTER	1031	WARWICK TWP.	1.4363	0050—0000	0070—1486	123187
LANCASTER	1033	WARWICK TWP.	0.0000	0010—0000	0020—2617	123187
LANCASTER	1033	WARWICK TWP.	2.9707	0030—0000	0060—2841	123187
LANCASTER	1037	WARWICK TWP.	2.4621	0010—0000	0060—0000	12' BRS.
LANCASTER	1037	WARWICK TWP.	0.9080	0060—0000	0070—2526	73091
LANCASTER	1016	WARWICK TWP.		0010—0000	0020—0185	70192
LANCASTER	1016	WARWICK TWP.	2.7152	020—1140	0080—2115	70192
LANCASTER	1035	WARWICK TWP.	1.6888	0030—0000	0060—0000	73193
LANCASTER	36012	WEST COCALICO TWP.	0.5640	1066+89	1096+67	123186
LANCASTER	36012	WEST COCALICO TWP.	0.4532	975+66	999+59	123186
LANCASTER	36074	WEST COCALICO TWP.	1.4386	0+00	75+96	123186
LANCASTER	36132	WEST COCALICO TWP.	0.1401	0+00	7+40	123186
LANCASTER	36004	WEST DONEGAL TWP.	0.7004	252+23	289+21	123184
LANCASTER	4019	WEST DONEGAL TWP.	8.3119	0010—0000	0170+2316	123194
LANCASTER	36035	WEST LAMPETER TWP.	1.4008	0+65	74+61	123185
LANCASTER	36139	WEST LAMPETER TWP.	0.8633	0+00	45+58	123185
LAWRENCE	317	BESSEMER BORO.	0.1146	14+76	16+79	22889
LAWRENCE	37056	LITTLE BEAVER TWP.	2.9890	0+00	161+92	EQ STA
LAWRENCE	3002	LITTLE BEAVER TWP.	3.7600	0010—0000	0070—1234	123194
LAWRENCE	4001	MAHONING TWP.	1.1274	0010—0922	0020—2997	123189
LAWRENCE	3016	MAHONING TWP.	1.0737	0+00	56+80	123187
LAWRENCE	4007	MAHONING TWP.	2.2040	0040—0000	0070—3214	123187
LAWRENCE	4003	MAHONING TWP.	1.5530	0010—0000	0040—0740	93091
LAWRENCE	37039	NESHANNOCK TWP.	0.1278	52+85	59+60	123187
LAWRENCE	37008	NEW BEAVER BORO.	2.9252	0+00	154+45	51183
LAWRENCE	2005	PERRY TWP.	1.4200	0010—0000	0040—0000	123195
LAWRENCE	2013	PERRY TWP.	1.6600	0010—0000	0034—0000	123195
LAWRENCE	2016	PERRY TWP.	0.7560	0010—0000	0020—1760	123195
LAWRENCE	1013	PLAIN GROVE TWP.	5.3614	0010—0820	0100—3203	63088
LAWRENCE	1020	PLAIN GROVE TWP.	0.1634	0050—0000	0050—0863	62989
LAWRENCE	1014	PLAIN GROVE TWP.	2.0991	0010—0000	0050—1743	123190
LAWRENCE	208	PULASKI TWP.	0.3456	0030—0000	0040—0852	123191
LAWRENCE	551	PULASKI TWP.	0.8972	0360—0000	0390—0363	123191
LAWRENCE	4001	PULASKI TWP.	0.9350	0030—0000	0050—0000	123191

## LISTING OF HIGHWAY TRANSFERS TO LOCAL AUTHORITY

## BUREAU OF MUNICIPAL SERVICES

COUNTY	L. R.	MUNICIPALITY	MILES	BEG. STA.	END. STA.	DATE
LAWRENCE	4001	PULASKI TWP.	1.5993	0050—0000	0070—3500	123191
LAWRENCE	4010	PULASKI TWP.	0.7850	0010—0000	0020—2112	123191
LAWRENCE	4013	PULASKI TWP.	0.5636	0010—0000	0010—2976	123191
LAWRENCE	37044	SCOTT TWP.	1.5087	174+71	254+37	70184
LAWRENCE	37070	SCOTT TWP.	1.0320	0+00	54+49	70184
LAWRENCE	1017	SCOTT TWP.	1.7133	0030—0000	0050—2514	123190
LAWRENCE	2001	SHENANGO TWP.	1.5490	0100—0000	0130—0000	123192
LAWRENCE	2003	SHENANGO TWP.	5.0390	0090—0000	0180—3205	123192
LAWRENCE	2008	SHENANGO TWP.	0.7617	0040—0000	1050—2387	123192
LAWRENCE	2008	SHENANGO TWP.	1.4350	0010—0000	0040—0000	123192
LAWRENCE	2010	SHENANGO TWP.	1.2430	0010—0000	0040—0761	123192
LAWRENCE	1017	SLIPPERY ROCK TWP.	0.7460	0010—0000	0030—0000	123190
LAWRENCE	3010	UNION TWP.	3.3550	0010—0000	0070—0000	271' BRS
LAWRENCE	37008	WAMPUM BORO.	0.2468	154+45	167+48	91283
LAWRENCE	37064	WASHINGTON TWP.	1.9425	0+00	102+72	123185
LAWRENCE	2003	WAYNE TWP.	0.4100	0080—0000	0090—0000	123194
LAWRENCE	2005	WAYNE TWP.	0.3100	0040—0277	0040—1885	123194
LEBANON	2004	HEIDELBERG TWP.	1.9800	0030—0000	0060—2826	123195
LEBANON	2008	JACKSON TWP.	2.2757	0070—0000	0100—3542	123193
LEBANON	137	LEBANON CITY	1.0847	0+00	57+27	122382
LEBANON	141	LEBANON CITY	1.5789	0+00	83+36	122382
LEBANON	149	LEBANON CITY	1.1754	0+00	62+06	122382
LEBANON	280	LEBANON CITY	0.6574	676+06	710+77	122382
LEBANON	38005	LEBANON CITY	0.3659	0+00	19+32	122382
LEBANON	38007	LEBANON CITY	0.3627	0+00	19+15	122382
LEBANON	38016	LEBANON CITY	0.5512	192+21	221+47	122382
LEBANON	38017	LEBANON CITY	1.1557	0+00	61+02	122382
LEBANON	38030	LEBANON CITY	0.9587	209+50	260+12	122382
LEBANON	38031	LEBANON CITY	0.2559	171+31	184+82	122382
LEBANON	139	LEBANON CITY	0.7000	503+39	540+35	120983
LEBANON	38030	LEBANON CITY	0.1314	202+56	209+50	50183
LEBANON	2007	MYERSTOWN BORO.	0.1716	0010—0000	0010—0906	123189
LEBANON	38026	N. CORNWALL TWP.	2.5769	25+00	161+47	121484
LEBANON	38029	N. CORNWALL TWP.	3.2623	0+00	177+60	121484
LEBANON	38030	N. CORNWALL TWP.	3.2521	30+85	202+56	443
LEBANON	38042	N. LEBANON TWP.	0.0894	0+00	4+72	90183
LEBANON	38056	S. LEBANON TWP.	1.7564	92+67	185+41	90183
LEBANON	2002	S. LEBANON TWP.	0.0028	0060—0000	0062—0015	123194
LEBANON	2002	SOUTH LEBANON TWP.	1.4761	0050—0000	0070—2462	123189
LEBANON	422	SWATARA TWP.	2.6841	25+00	167+15	112282
LEBANON	422	SWATARA TWP.	0.1862	167+15	176+98	112282
LEBANON	38022	SWATARA TWP.	1.3647	3+44	75+50	112282
LEBANON	38022	SWATARA TWP.	0.0652	0+00	3+44	112282
LEBANON	38042	SWATARA TWP.	2.0379	4+72	112+32	112282
LEBANON	38049	SWATARA TWP.	1.6953	26+17	115+68	112282
LEBANON	38065	SWATARA TWP.	1.5786	19+97	103+32	112282
LEBANON	3027	WEST CORNWALL TWP.	0.7782	79+86	120+95	61287
LEHIGH	1006	ALLENTOWN CITY	1.1807	0+00	62+34	73187
LEHIGH	39033	CATASAUQUA BORO.	0.6458	0+00	34+10	92381
LEHIGH	39071	CO COMMISSIONERS	0.4432	0+00	23+40	123183
LEHIGH	39033	HANOVER TWP.	0.1034	34+10	39+56	102781
LEHIGH	39034	HANOVER TWP.	1.2951	28+48	96+86	110284
LEHIGH	4036	LYNN TWP.	0.1521	0010—1587	0020—0017	111390
LEHIGH	39073	SALISBURY TWP.	0.2733	0+00	14+43	71682
LEHIGH	39044	U. MACUNGIE TWP.	0.9470	0+00	50+00	81782
LEHIGH	39006	U. MILFORD TWP.	1.3477	2+33	73+49	123183
LEHIGH	39100	U. MILFORD TWP.	0.5682	0+00	30+00	123183
LEHIGH	39106	U. MILFORD TWP.	1.3581	0+00	71+71	123183
LEHIGH	3010	UPPER MACUNGIE TWP.	0.1553	0010—0000	0010—0820	123190
LEHIGH	2036	UPPER SAUCON TWP.	0.0000	18+00	46+00	51194
LEHIGH	2036	UPPER SAUCON TWP.	1.0530	46+00	73+60	51194
LEHIGH	39096	WASHINGTON TWP.	1.4783	0+00	77+53	123183
LUZERNE	40011	BLACK CREEK TWP.	0.8206	0+00	43+33	91081
LUZERNE	40012	BLACK CREEK TWP.	4.3557	0+00	229+98	91081
LUZERNE	40007	BUTLER TWP.	0.1786	119+44	128+87	100582
LUZERNE	40009	BUTLER TWP.	1.1324	0+00	59+79	100582

## LISTING OF HIGHWAY TRANSFERS TO LOCAL AUTHORITY

## BUREAU OF MUNICIPAL SERVICES

COUNTY	L. R.	MUNICIPALITY	MILES	BEG. STA.	END. STA.	DATE
LUZERNE	653	BUTLER TWP.	3.8780	113+39	320+79	123183
LUZERNE	40012	BUTLER TWP.	5.8782	497+59	803+58	123183
LUZERNE	40013	BUTLER TWP.	2.6553	175+08	317+72	123183
LUZERNE	170	CITY OF HAZLETON	0.2270	881+00	893+07	70688
LUZERNE	40094	FAIRMOUNT TWP.	3.4038	0+70	180+52	123183
LUZERNE	40126	FAIRVIEW TWP.	0.4398	0+00	23+22	123185
LUZERNE	40146	FORTY FORT BORO.	0.1383	0+00	7+30	110582
LUZERNE	3028	HAZLE TWP.	1.1367	0010—0000	0020—3680	123189
LUZERNE	170	HAZLETON CITY	0.2290	881+00	893+07	111594
LUZERNE	40089	HUNTINGTON TWP.	0.1307	1+37	8+27	102883
LUZERNE	40164	HUNTINGTON TWP.	0.9032	0+00	47+69	123184
LUZERNE	40147	KINGSTON BORO.	0.1180	39+11	45+34	50482
LUZERNE	1006	KINGSTON BORO.	0.7429	0010—0000	0031—0000	123190
LUZERNE	1011	KINGSTON BORO.		0030—1234	0050—1946	123190
LUZERNE	1011	KINGSTON BORO.	0.9660	0031—1263	0031—2750	123190
LUZERNE	1013	KINGSTON BORO.	0.3420	0010—0000	0010—1784	123190
LUZERNE	1015	KINGSTON BORO.	0.3359	0020—0000	0020—1818	123190
LUZERNE	1015	KINGSTON BORO.	0.3357	0010—0000	0010—1772	123190
LUZERNE	40124	KINGSTON TWP.	0.1818	58+20	67+80	111381
LUZERNE	1043	KINGSTON TWP.	1.5000	0010—0000	0030—2536	123196
LUZERNE	40050	LEHMAN TWP.	0.4886	0+00	24+33	123183
LUZERNE	40060	LEHMAN TWP.	7.0597	0+00	374+18	123183
LUZERNE	40066	LEHMAN TWP.	2.2585	47+81	167+75	123183
LUZERNE	40069	LEHMAN TWP.	0.3687	147+21	166+78	123183
LUZERNE	40069	LEHMAN TWP.	0.1716	0+00	9+06	123183
LUZERNE	40086	LEHMAN TWP.	0.4400	0+00	24+00	123183
LUZERNE	40123	LEHMAN TWP.	0.9905	0+00	52+30	123183
LUZERNE	40134	LEHMAN TWP.	2.3342	0+00	123+79	123183
LUZERNE	655	NESCOPECK TWP.	0.3456	190+90	209+15	40782
LUZERNE	655	NESCOPECK TWP.	0.0199	0+10	1+15	40782
LUZERNE	40015	NESCOPECK TWP.	1.4015	103+42	178+20	E/S
LUZERNE	40016	NESCOPECK TWP.	3.4138	0+00	182+01	123183
LUZERNE	40018	NESCOPECK TWP.	2.0578	0+00	108+65	123183
LUZERNE	1052	PLYMOUTH TWP.	0.1000	0010—0000	0010—0510	123195
LUZERNE	40144	SALEM TWP.	0.3892	0+00	20+55	111082
LUZERNE	40028	SALEM TWP.	1.6288	0+00	86+00	123183
LUZERNE	40029	SALEM TWP.	4.3324	0+00	230+53	123183
LUZERNE	40093	SALEM TWP.	1.4149	0+00	74+85	123183
LUZERNE	653	SUGARLOAF TWP.	0.0966	0+00	5+10	121484
LUZERNE	653	SUGARLOAF TWP.	1.3089	44+28	113+89	121484
LUZERNE	40010	SUGARLOAF TWP.	3.4231	247+66	428+40	121484
LUZERNE	40012	SUGARLOAF TWP.	5.0595	229+98	497+59	123184
LUZERNE	40118	WHITE HAVEN BORO.	0.5693	211+48	241+54	62381
LUZERNE	40118	WHITE HAVEN BORO.	0.1085	245+67	251+40	62381
LUZERNE		WILKES-BARRE CITY	0.7700	147+25.35	18+04.70	32494
LUZERNE	40156	WYOMING BORO.	0.1629	0+00	8+60	80382
LYCOMING	41009	BRADY TWP.	0.2820	59+26	74+15	91782
LYCOMING	2008	BRADY TWP.	0.7420	0010—0000	0020—0466	123194
LYCOMING	41011	CLINTON TWP.	2.9004	0+52	153+66	123083
LYCOMING	41012	CLINTON TWP.	0.6221	0+00	34+96	123083
LYCOMING	2005	CLINTON TWP.	2.6770	0010—0000	0030—2050	123193
LYCOMING	2005	CLINTON TWP.	0.0685	0070—1528	0070—1890	123193
LYCOMING	2010	CLINTON TWP.	1.1800	0010—0000	0030—1439	13193
LYCOMING	2005	CLINTON TWP.	0.0700	0072—0000	0072—0362	123195
LYCOMING	41041	COGAN HOUSE TWP.	2.2225	0+00	117+55	123084
LYCOMING	4014	COGAN HOUSE TWP.	3.9000	0010—0000	0080—2646	123195
LYCOMING	41133	ELDRED TWP.	3.0983	9+28	173+20	123181
LYCOMING	41151	ELDRED TWP.	1.0584	0+00	55+88	123181
LYCOMING	2028	FAIRFIELD TOWNSHIP	4.3600	0010—0000	0100—1679	123197
LYCOMING	2026	FAIRFIELD TWP.	2.5300	0030—0000	0080—2566	123194
LYCOMING	2047	FAIRFIELD TWP.	2.2800	0010—0000	0060—1547	123194
LYCOMING	41101	FRANKLIN TWP.	3.7774	0+00	199+45	123082
LYCOMING	41145	FRANKLIN TWP.	1.8148	36+63	132+45	123082
LYCOMING	15	HEPBURN TWP.	0.0250	0460—1767	0460—1900	11395
LYCOMING	1001	HEPBURN TWP.	1.5900	0010—0000	0030—3415	123196
LYCOMING	2020	HEPBURN TWP.	2.2500	0010—0000	0050—2076	123196

## LISTING OF HIGHWAY TRANSFERS TO LOCAL AUTHORITY

## BUREAU OF MUNICIPAL SERVICES

COUNTY	L. R.	MUNICIPALITY	MILES	BEG. STA.	END. STA.	DATE
LYCOMING	41113	JACKSON TWP.	0.0689	161+40	165+04	41781
LYCOMING	41113	JACKSON TWP.	0.0142	160+65	161+40	31181
LYCOMING	41113	JACKSON TWP.	0.0239	169+41	182+00	31181
LYCOMING	4007	JACKSON TWP.	3.4419	0010—0000	0070—3210	123190
LYCOMING	4012	JACKSON TWP.	3.0363	0010—0000	0050—2511	123190
LYCOMING	1012	JACKSON TWP.	1.8760	0010—0000	0040—0583	123191
LYCOMING	1011	JACKSON TWP.	3.4500	0010—0000	0080—2942	123195
LYCOMING	41079	JORDAN TWP.	1.7464	0+00	92+21	122881
LYCOMING	41097	JORDAN TWP.	0.7813	0+00	41+25	122881
LYCOMING	41102	JORDAN TWP.	0.4464	17+10	40+67	122881
LYCOMING	2050	JORDAN TWP.	4.0826	0010—0646	0080—1789	123192
LYCOMING	2052	JORDAN TWP.	0.4754	0010—0000	0010—2507	123192
LYCOMING	41048	LEWIS TWP.	0.0587	123+90	127+00	42381
LYCOMING	41048	LEWIS TWP.	0.1682	129+12	138+00	42381
LYCOMING	1004	LEWIS TWP.	0.0300	11+95	13+45	40495
LYCOMING	41133	LOYALSOCK TWP.	0.0794	5+09	9+28	123181
LYCOMING	41136	LOYALSOCK TWP.	0.5129	0+00	27+08	92181
LYCOMING	12	LOYALSOCK TWP.	0.0441	25+10	27+43	101284
LYCOMING	18	LOYALSOCK TWP.	0.0987	0+00	5+21	120384
LYCOMING	41045	LOYALSOCK TWP.	0.3311	758+56	776+04	120384
LYCOMING	18	LOYALSOCK TWP.	0.2288	616+81	628+84	71587
LYCOMING	AP-12	LOYALSOCK TWP.	0.2439	27+43	40+31	71587
LYCOMING	18-TP	LOYALSOCK TWP.	0.1941	0+00	10+25	71587
LYCOMING	41123	LOYALSOCK TWP.	0.1826	0+00	9+64	71587
LYCOMING	2033	LOYALSOCK TWP.	0.3445	0010—0000	0020—0948	123192
LYCOMING	2035	LOYALSOCK TWP.	0.7720	0010—0000	0020—3437	123192
LYCOMING	2037	LOYALSOCK TWP.	0.0523	0010—0000	0010—0276	123192
LYCOMING	3026	LYCOMING TWP.	0.2742	0120—2282	0130—1219	110891
LYCOMING	3032	LYCOMING TWP.	0.0140	479+34	480+07	71795
LYCOMING	41036	MCNETT TWP.	0.9642	0+00	50+91	123186
LYCOMING	41110	MCNETT TWP.	2.7261	0+00	144+24	90187
LYCOMING	3020	MIFFLIN TWP.	1.5647	0010—0761	0030—2041	123187
LYCOMING	3018	MIFFLIN TWP.	2.4590	0010—1260	0050—2323	123187
LYCOMING	3020	MIFFLIN TWP.	0.1370	0010—0000	0010—0725	40196
LYCOMING	3005	MIFFLIN TWP.	2.2900	0110—0000	0150—2119	123196
LYCOMING	3010	MIFFLIN TWP.	1.8400	0010—0000	0040—2358	123196
LYCOMING	41069	MORELAND TWP.	2.1453	154+90	268+17	123082
LYCOMING	41070	MORELAND TWP.	0.6047	0+00	31+93	123082
LYCOMING	41071	MORELAND TWP.	1.6100	0+00	85+21	123082
LYCOMING	41074	MORELAND TWP.	2.2828	81+56	202+09	123082
LYCOMING	41145	MORELAND TWP.	0.6937	0+00	36+63	123082
LYCOMING	41072	MORELAND TWP.	1.4598	100+55	177+63	102986
LYCOMING	41073	MORELAND TWP.	0.3269	148+36	165+62	102986
LYCOMING	2065	MORELAND TWP.	2.5880	0010—0000	0060—0000	123189
LYCOMING	2011	MORELAND TWP.	2.0950	0010—0000	0040—3103	123191
LYCOMING	2007	MUNCY CREEK TWP.	2.4100	0010—0000	0050—2642	123197
LYCOMING	2061	MUNCY CREEK TWP.	0.6350	0080—0942	0090—2992	123197
LYCOMING	41094	MUNCY CREEK TWP.	1.6523	0+00	87+24	123082
LYCOMING	41121	MUNCY CREEK TWP.	0.2727	0+00	14+40	123082
LYCOMING	41129	MUNCY CREEK TWP.	0.6813	0+00	35+36	123082
LYCOMING	2046	MUNCY CREEK TWP.	0.7840	0010—0000	0020—1460	123188
LYCOMING	2048	MUNCY CREEK TWP.	2.9800	0010—0000	0070—1510	110193
LYCOMING	2053	MUNCY CREEK TWP.	0.0600	0004—0025	0004—0318	81994
LYCOMING	41058	MUNCY TWP.	1.9367	5+82	110+85	123185
LYCOMING	41153	MUNCY TWP.	0.3281	0+00	17+32	123185
LYCOMING	41154	MUNCY TWP.	0.8378	0+00	44+30	123185
LYCOMING	41088	NIPPENOSE TWP.	1.1621	0+00	61+36	123184
LYCOMING	2086	PENN TWP.	2.0700	0010—0000	0040—3431	123191
LYCOMING	2015	PENN TWP.	2.1400	0170—3870	0210—1707	123195
LYCOMING	3007	PIATT TWP.	1.6000	0010—0000	0040—0000	123196
LYCOMING	3007	PIATT TWP.	0.4800	0040—0000	0050—0000	123196
LYCOMING	3010	PIATT TWP.	2.4300	0040—2358	0100—0000	123196
LYCOMING	3007	PIATT TWP.	0.4800	0040—0000	0050—0000	123196
LYCOMING	4004	PINE TWP.	2.0077	0010—0000	0040—3257	123188
LYCOMING	1016	PLUNKETTS CREEK TWP.	1.4917	0010—0000	0030—1699	91589
LYCOMING	41017	PORTER TWP.	1.6358	1+40	87+77	122983



## LISTING OF HIGHWAY TRANSFERS TO LOCAL AUTHORITY

## BUREAU OF MUNICIPAL SERVICES

COUNTY	L. R.	MUNICIPALITY	MILES	BEG. STA.	END. STA.	DATE
LYCOMING	A5489	SUSQUEHANNA TWP.	0.0589	0+00	3+23	123186
LYCOMING	41016	SUSQUEHANNA TWP.	4.4083	0+00	239+90	123186
LYCOMING	3008	SUSQUEHANNA TWP.	0.8760	0114—0000	0120—1849	123197
LYCOMING	2049	UPPER FAIRFIELD	1.4311	0070—0539	0090—2093	123188
LYCOMING	2014	WILLIAMSPORT CITY	0.8600	0160—0811	0170—2547	123195
LYCOMING	2016	WILLIAMSPORT CITY	0.0730	0080—2181	0090—0000	123195
LYCOMING	2025	WILLIAMSPORT CITY	0.3840	0010—0000	0020—0882	123195
LYCOMING	2070	WILLIAMSPORT CITY	0.3900	0010—0000	0005—0000	20296
LYCOMING	9411	WILLIAMSPORT CITY	0.1300	0010—0000	0010—0709	20296
LYCOMING	2057	WOLF TWP.	2.4844	0080—0000	0120—1673	123188
LYCOMING	2046	WOLF TWP.	0.0789	0020—1460	0020—1877	123188
LYCOMING	2059	WOLF TWP.	1.2973	0010—0000	0040—1097	123188
LYCOMING	2071	WOLF TWP.	3.5985	0010—0000	0050—3581	123192
LYCOMING	2061	WOLF TWP.	2.5270	0100—0000	0140—3201	123194
LYCOMING	41134	WOODWARD TWP.	0.1000	73+65	78+95	121581
LYCOMING	41135	WOODWARD TWP.	0.2000	0+00	10+56	121581
MCKEAN	1001	ANNIN TWP.	0.8826	0120—0000	0140—0474	123192
MCKEAN	1003	ANNIN TWP.	0.1338	0020—1632	0020—2338	123192
MCKEAN	1001	ANNIN TWP.	2.9144	0050—0000	0120—000	123193
MCKEAN	1005	ANNIN TWP.	2.1645	0090—0800	0130—1726	123194
MCKEAN	1005	ANNIN TWP.	4.1742	0010—0000	0090—0800	123195
MCKEAN	1002	ANNIN TWP.	2.0900	0040—2769	0090—1922	123196
MCKEAN	97	BRADFORD CITY	0.4388	1248+90	1272+73	123187
MCKEAN	97-SP	BRADFORD CITY	0.5078	3+05	30+61	123187
MCKEAN	4005	BRADFORD CITY	0.8523	0050—1062	0070—1399	123188
MCKEAN	4005	BRADFORD CITY	1.1928	0080—0000	0110—0799	123194
MCKEAN	1004	CERES TWP.	1.9108	0010—0000	0030—2945	123187
MCKEAN	1005	CERES TWP.	4.3572	0130—1591	0210—0028	123187
MCKEAN	1009	CERES TWP.	0.7149	0120—0000	0120—3775	123187
MCKEAN	42052	CERES TWP.	0.3471	0+00	18+33	123187
MCKEAN	1005	CERES TWP.	1.6936	0210—0028	0240—0969	93088
MCKEAN	1011	ELDRED TWP.	5.2451	0010—0000	0120—1542	123191
MCKEAN	1013	ELDRED TWP.	3.7909	0010—0000	0090—0766	123191
MCKEAN	96	FOSTER TWP.	1.5766	982+66	1065+90	123183
MCKEAN	42011	FOSTER TWP.	1.6202	48+26	133+82	123183
MCKEAN	4009	FOSTER TWP.	2.7150	0040—1216	0090—2493	123291
MCKEAN	42005	HAMLIN TWP.	3.5695	34+48	223+28	123183
MCKEAN	42037	HAMLIN TWP.	0.6000	0+00	31+68	123183
MCKEAN	42047	HAMLIN TWP.	0.5000	0+00	26+40	123183
MCKEAN	42003	KANE BORO.	0.2200	0+00	11+62	123185
MCKEAN	42030	LIBERTY TWP.	2.1008	0+00	110+92	112482
MCKEAN	42017	LIBERTY TWP.	3.1835	268+21	436+30	123183
MCKEAN	1001	LIBERTY TWP.	2.0962	0010—0000	0050—1069	103190
MCKEAN	3005	MOUNT JEWETT BORO.	0.0940	0+12	5+06	122691
MCKEAN	42050	PORT ALLEGHENY BORO.	1.7456	0+00	92+83	123185
MCKEAN	321	WETMORE TWP.	0.2800	11+62	26+40	123184
MCKEAN	42001	WETMORE TWP.	2.2402	0+00	118+28	123184
MCKEAN	42002	WETMORE TWP.	0.5337	0+00	28+18	123184
MERCER	43018	LIBERTY TWP.	1.9176	0+00	101+25	121385
MERCER	238	CITY OF FARRELL	0.0754	554+40	562+36	60184
MERCER	74	CITY OF SHARON	0.8816	9+50	56+05	60184
MERCER	74	CITY OF SHARON	0.2794	0+00	14+75	60184
MERCER	238	CITY OF SHARON	0.0754	554+40	562+36	60184
MERCER	238	CITY OF SHARON	0.9233	562+36	611+11	60184
MERCER	43101	CITY OF SHARON	0.4085	0+00	21+57	60184
MERCER	43108	CITY OF SHARON	0.3106	0+00	18+26	60184
MERCER	43142	CITY OF SHARON	0.5165	0+00	30+52	60184
MERCER	43076	COOLSPRING TWP.	3.5335	0+00	186+57	123183
MERCER	2015	COOLSPRING TWP.	3.9210	0010—0000	0080—2472	123187
MERCER	43090	DEER CREEK TWP.	2.4004	0+00	127+19	70185
MERCER	1020	DEER CREEK TWP.	0.5560	0010—1620	0020—1318	123189
MERCER	1022	DEER CREEK TWP.	1.2240	0010—0000	0030—0962	123189
MERCER	1026	DEER CREEK TWP.	0.3340	0010—0000	0020—0000	123189
MERCER	43107	E. LACKAWANNOCK TWP.	0.3144	21+36	37+96	120281
MERCER	43076	FAIRVIEW TWP.	0.3091	186+57	202+89	123183
MERCER	2015	FAIRVIEW TWP.	0.3097	0080—2472	0090—1615	123187

## LISTING OF HIGHWAY TRANSFERS TO LOCAL AUTHORITY

## BUREAU OF MUNICIPAL SERVICES

COUNTY	L. R.	MUNICIPALITY	MILES	BEG. STA.	END. STA.	DATE
MERCER	43026	FINDLEY TWP.	1.3778	0+00	73+15	90185
MERCER	43090	FRENCH CREEK TWP.	2.0259	127+19	234+41	70185
MERCER	1028	FRENCH CREEK TWP.	0.0040	0020—0000	0020—0026	70194
MERCER	4006	HEMPFIELD TWP.	0.5200	0090—0000	0090—2748	123190
MERCER	358	HEMPFIELD TWP.		0170—0000		10891
MERCER	4017	HEMPFIELD TWP.	0.3409	0010—0000	0010—1800	10891
MERCER	3009	JEFFERSON TWP.	0.1047	0160—0000	0160—0553	43088
MERCER	43006	JEFFERSON TWP.	3.1705	383+23	550+63	123183
MERCER	3013	LACKAWANNOCK TWP.	3.7149	0030—0000	0100—2253	43088
MERCER	3009	LACKAWANNOCK TWP.	5.6347	0050—0000	0160—2723	43088
MERCER	43019	LIBERTY TWP.	1.0894	0+00	57+52	121385
MERCER	43020	LIBERTY TWP.	3.4360	0+00	182+17	121385
MERCER	43022	LIBERTY TWP.	2.8998	0+00	153+67	121385
MERCER	43102	LIBERTY TWP.	1.1320	16+40	76+17	121385
MERCER	318	MERCER BORO.	0.0300	643+75	645+55	92694
MERCER	43078	PINE TWP.	1.7563	0+00	92+73	120184
MERCER	43112	PINE TWP.	1.0886	0+00	60+18	120184
MERCER	43022	PINE TWP.	1.2680	153+67	220+92	123185
MERCER	43077	PINE TWP.	2.6625	1+55	142+33	102286
MERCER	2009	PINE TWP.	1.3507	0010—0000	0030—2613	123187
MERCER	3018	S. PYMATUNING TWP.	2.0913	0010—0000	0040—2518	123188
MERCER	3027	S PYMATUNING TWP.	2.6530	0010—0000	0060—2059	123188
MERCER	3029	S PYMATUNING TWP.	4.2339	0010—0000	0080—2524	123188
MERCER	3043	S PYMATUNING TWP.	0.8842	0010—0000	0040—1317	73189
MERCER	3025	S. PYMATUNING TWP.	0.0700	0090—0000	0090—0217	100187
MERCER	1020	SANDY CREEK TWP.	0.3080	0010—0000	0010—1626	123189
MERCER	3025	SHARPSVILLE BORO.	0.3773	0070—0000	0070—2029	100187
MERCER	3025	SHARPSVILLE BORO.	0.4203	0080—0000	0080—2219	100187
MERCER	3031	SHARPSVILLE BORO.	0.1030	0010—0000	0010—0544	100187
MERCER	43081	SHARPSVILLE BORO.	0.2720	0020—0000	0020—1480	12888
MERCER	3044	SHENANGO TWP.	0.6318	0010—0000	0020—1336	102588
MERCER	43062	SUGAR GROVE TWP.	2.9362	0+00	155+71	100384
MERCER	43133	SUGAR GROVE TWP.	0.1658	0+00	17+50	100384
MERCER	43133	SUGAR GROVE TWP.	0.3264	17+50	34+73	100384
MERCER	43116	SUGAR GROVE TWP.	0.4858	55+20	80+85	101486
MERCER	4017	SUGAR GROVE TWP.	0.5270	0040—2097	0050—1512	22190
MERCER	43133	WEST SALEM TWP.	.1657	0+00	17+50	91584
MERCER	43035	WEST SALEM TWP.	0.6403	137+67	171+48	101486
MERCER	43116	WEST SALEM TWP.	1.0455	0+00	55+20	101486
MERCER	43134	WEST SALEM TWP.	0.8996	0+00	47+50	101486
MERCER	4009	WEST SALEM TWP.	0.5130	0010—0000	0010—2711	123189
MERCER	3013	WILMINGTON TWP.	1.2840	0010—0000	0030—0000	123187
MERCER	2009	WOLF CREEK TWP.	2.1250	0030—2613	0070—1674	123187
MIFFLIN	29	ARMAGH TWP.	0.7909	725+47	767+71	123184
MIFFLIN	A1088	ARMAGH TWP.	0.3672	19+91	39+78	123184
MIFFLIN	A2763	ARMAGH TWP.	3.6061	0+00	190+66	123184
MIFFLIN	44005	ARMAGH TWP.	0.1996	591+00	602+22	123184
MIFFLIN	44042	ARMAGH TWP.	0.3691	0+00	19+49	123184
MIFFLIN	9402	ARMAGH TWP.	0.3140	0010—0000	0010—1659	113093
MIFFLIN	3008	BRATTON TWP.	0.2250	0010—0000	0010—1188	33198
MIFFLIN	44040	BRATTON TWP.	4.0587	0+00	214+30	123183
MIFFLIN	3013	BRATTON TWP.	0.1708	0020—0000	0020—0902	93089
MIFFLIN	1004	BROWN TWP.	0.2572	0010—0000	0010—1358	93090
MIFFLIN	2002	BURNHAM BORO.	1.4659	0010—0000	0030—3387	123192
MIFFLIN	2005	BURNHAM BORO.	0.4449	0040—1102	0050—1895	123192
MIFFLIN	A1517	GRANVILLE TWP.	0.0956	0+00	5+05	72882
MIFFLIN	44012	GRANVILLE TWP.	2.4727	0+00	130+74	123183
MIFFLIN	44012	GRANVILLE TWP.	0.6384	0+00	33+17	123183
MIFFLIN	470	GRANVILLE TWP.	0.1040	271+95	277+45	41191
MIFFLIN	3014	MCVEYTOWN BORO.	0.0746	0+00	3+94	60791
MIFFLIN	2764	OLIVER TWP.	0.0729	83+86	87+71	123184
MIFFLIN	44001	OLIVER TWP.	3.5343	403+71	590+57	123184
MIFFLIN	44001	OLIVER TWP.	5.3475	590+57	872+92	123184
MIFFLIN	44041	OLIVER TWP.	2.1538	0+00	114+10	102187
MIFFLIN	44004	UNION TWP.	0.4464	412+10	435+69	123183
MIFFLIN	44005	UNION TWP.	0.3018	0+00	15+67	123183

## LISTING OF HIGHWAY TRANSFERS TO LOCAL AUTHORITY

## BUREAU OF MUNICIPAL SERVICES

COUNTY	L. R.	MUNICIPALITY	MILES	BEG. STA.	END. STA.	DATE
MIFFLIN	44035	UNION TWP.	0.4330	0+00	23+56	123183
MIFFLIN	44001	WAYNE TWP.	5.2081	9+35	290+63	123184
MIFFLIN	44001	WAYNE TWP.	2.1636	288+88	403+12	123184
MIFFLIN	44018	WAYNE TWP.	2.5534	0+00	139+13	123184
MONROE	2006	DEL. WATER GAP BORO.	0.4717	0120—0267	0120—2758	123190
MONROE	166	E. STROUDSBURG BORO.	1.1127	0+00	58+75	EQ STA
MONROE	45002	ELDRED TWP.		66+54	69+38	52491
MONROE	45002	ELDRED TWP.	0.1271	70+90	74+77	42491
MONROE	2001	HAMILTON TWP.	1.6000	0010—0000	0030—2772	123191
MONROE	3022	HAMILTON TWP.	0.6410	0090—0000	0090—3387	123191
MONROE	3019	JACKSON TWP.	0.5670	0010—0000	0020—0000	123193
MONROE	3028	JACKSON TWP.	0.6170	0010—0000	0020—0000	123193
MONROE	45012	MID. SMITHFIELD	0.6504	386+88	421+22	123184
MONROE	1006	PARADISE TWP.	2.2230	0010—0000	0050—1818	123192
MONROE	3014	POLK TWP.	2.7400	0010—0000	0060—1194	63095
MONROE	3007	POLK TWP.	3.2700	0010—0000	0070—1702	70196
MONROE	2019	SMITHFIELD TWP.	0.3519	0010—0000	0010—1858	80388
MONROE	2021	SMITHFIELD TWP.	0.6706	0010—0000	0010—3594	80388
MONROE	2026	SMITHFIELD TWP.	3.2540	0010—0000	0060—2596	80388
MONROE	2028	SMITHFIELD TWP.	3.9053	0020—0000	0090—2733	80388
MONROE	2032	SMITHFIELD TWP.	0.7063	0010—0000	0010—3815	80388
MONROE	45012	SMITHFIELD TWP.	5.8784	76+50	386+88	21685
MONROE	2007	STROUD TWP.	0.8760	0010—0000	0+0000—0020	50198
MONROE	2025	STROUD TWP.	0.2360	0010—0000	0010—1249	50198
MONROE	45057	STROUD TWP.	0.3324	0+00	17+73	123184
MONROE	45080	STROUD TWP.	2.2205	0+00	118+89	123184
MONROE	167	U S GOVERNMENT	1.2879	606+40	674+59	121680
MONTGOMERY	7180	ABINGTON TWP.	1.1455	0+00	60+48	123184
MONTGOMERY	7180	ABINGTON TWP.	0.1495	60+48	76+27	123184
MONTGOMERY	46099	ABINGTON TWP.	1.8947	0+00	100+04	123184
MONTGOMERY	46100	ABINGTON TWP.	2.5691	0+00	135+65	123184
MONTGOMERY	46115	ABINGTON TWP.	0.1244	47+07	53+64	123184
MONTGOMERY	46117	ABINGTON TWP.	0.6644	0+00	35+08	123184
MONTGOMERY	46160	ABINGTON TWP.	0.4695	0+00	49+58	123184
MONTGOMERY	46168	ABINGTON TWP.	1.1714	0+00	61+85	123184
MONTGOMERY	46169	ABINGTON TWP.	1.0229	0+00	54+12	123184
MONTGOMERY	46130	CO COMMISSIONERS	1.4799	0+00	78+14	123183
MONTGOMERY	46130	CO COMMISSIONERS	0.0161	0+00	0.85	123183
MONTGOMERY	202	COLLEGEVILLE BORO.	0.8040	0+00	42+45	91581
MONTGOMERY	46103	CONSHOHOCKEN BORO.	0.5922	0+00	31+27	71798
MONTGOMERY	1035	DOUGLASS TWP.	2.0200	0010—0000	0040—3330	123192
MONTGOMERY	1039	DOUGLASS TWP.	2.3400	0020—0000	0060—2459	123192
MONTGOMERY	1039	DOUGLASS TWP.	0.1900	0010—0000	0010—1987	123192
MONTGOMERY	1046	DOUGLASS TWP.	2.8600	0010—0000	0060—1997	123192
MONTGOMERY	1048	DOUGLASS TWP.	3.5100	0010—0000	0070—3886	123192
MONTGOMERY	1050	DOUGLASS TWP.	2.7300	0010—0000	0050—2866	123192
MONTGOMERY	1052	DOUGLASS TWP.	0.3300	0010—0000	0010—1754	123192
MONTGOMERY	4035	DOUGLASS TWP.	0.4500	0010—0000	0020—1238	123192
MONTGOMERY	1031	E GREENVILLE BORO.	0.6680	0030—0000	0030—0800	53189
MONTGOMERY	1013	FRANCONIA TWP.	0.2881	0010—0000	0010—1521	71692
MONTGOMERY	1014	FRANCONIA TWP.	0.0523	0020—0908	0020—1445	71692
MONTGOMERY	1014	FRANCONIA TWP.	0.5025	0010—0000	0020—0908	71692
MONTGOMERY	46030	L. FREDERICK TWP.	1.6832	0+00	88+87	91581
MONTGOMERY	270	L. SALFORD TWP.	0.6524	617+25	651+70	110182
MONTGOMERY	46025	L. SALFORD TWP.	0.1334	67+31	74+35	110182
MONTGOMERY	46016	LIMERICK TWP.	0.1555	5+12	13+33	92482
MONTGOMERY	4027	LOWER POTTS GROVE T	0.7011	0010—0000	0030—0569	92789
MONTGOMERY	46191	LOWER POTTS GROVE T	0.8400	47+74	52+21	111894
MONTGOMERY	46050	LOWER SALFORD TWP.	0.9032	0+00	47+87	101984
MONTGOMERY	46054	LOWER SALFORD TWP.	0.8407	0+00	44+39	101984
MONTGOMERY	1022	LOWER SALFORD TWP.	1.1090	0070—0000	0090—2543	70291
MONTGOMERY	46007	NEW HANOVER TWP.	2.1866	0+00	115+69	123184
MONTGOMERY	46008	NEW HANOVER TWP.	2.7455	0+00	144+96	123184
MONTGOMERY	46010	NEW HANOVER TWP.	0.0584	181+87	188+03	123184
MONTGOMERY	46010	NEW HANOVER TWP.	3.4337	188+03	369+33	123184
MONTGOMERY	46010	NEW HANOVER TWP.	0.1896	369+33	389+35	123184

## LISTING OF HIGHWAY TRANSFERS TO LOCAL AUTHORITY

## BUREAU OF MUNICIPAL SERVICES

COUNTY	L. R.	MUNICIPALITY	MILES	BEG. STA.	END. STA.	DATE
MONTGOMERY	46012	NEW HANOVER TWP.	3.2110	114+21	283+75	123184
MONTGOMERY	46192	NEW HANOVER TWP.	0.8174	40+30	83+46	123184
MONTGOMERY	46193	NEW HANOVER TWP.	3.5189	24+30	211+90	123184
MONTGOMERY	46115	SPRINGFIELD TWP.	0.8915	0+00	47+07	111183
MONTGOMERY	46042	TELFORD BORO.	0.5237	32+62	60+27	123184
MONTGOMERY	1014	TELFORD BORO.	0.0509	0022—0000	0022—0551	82096
MONTGOMERY	1002	TOWAMENCIN TWP.	0.1890	0050—1413	0050—2411	41791
MONTGOMERY	198	TOWAMENCIN TWP.	0.1060	1064+90	1070+49	92890
MONTGOMERY	46129	U. GWYNEDD TWP.	0.8286	42+27	86+02	120181
MONTGOMERY	270	U. PROVIDENCE TWP.	0.2117	51+00	62+18	111880
MONTGOMERY	1025	UP FREDERICK TWP.	0.9790	0040—0448	0050—2931	51089
MONTGOMERY	2002	UPPER GWYNEDD TWP.	1.2980	0010—0000	0030—1859	123193
MONTGOMERY	2003	UPPER GWYNEDD TWP.	0.8000	0010—0000	0020—1662	123193
MONTGOMERY	1031	UPPER HANOVER TWP.	0.0742	0030—0000	0030—0800	80891
MONTGOMERY	1031	UPPER HANOVER TWP.	0.4241	0030—0800	0030—3039	80891
MONTGOMERY	1040	UPPER HANOVER TWP.	0.5120	0010—0000	0010—2702	80891
MONTGOMERY	1042	UPPER HANOVER TWP.	2.2712	0020—0000	0060—2598	80891
MONTGOMERY	1042	UPPER HANOVER TWP.	0.3970	0010—0000	0010—2096	80891
MONTGOMERY	1036	UPPER HANOVER TWP.	0.7100	0010—1742	0020—3071	123193
MONTGOMERY	46176	UPPER MERION TWP.	0.1235	14+21	20+73	123184
MONTGOMERY	46176	UPPER MERION TWP.	0.2227	0+00	11+76	123184
MONTGOMERY	144	UPPER MERION TWP.	0.4386	75+74	98+90	123185
MONTGOMERY	144	UPPER MERION TWP.	0.1955	101+26	111+58	123185
MONTGOMERY	46177	UPPER MERION TWP.	0.7117	17+60	55+18	123185
MONTGOMERY	3028	UPPER MERION TWP.	0.1450	45+00	52+68	70794
MONTGOMERY	4038	UPPER POTTS GROVE T	2.9100	0040—1462	0090—2959	123195
MONTGOMERY	4035	UPPER POTTS GROVE T	0.4100	0022—0000	0022—2192	123196
MONTGOMERY	2030	WHITEMARSH TWP.	0.4000	0010—0000	0020—0000	123191
MONTGOMERY	46082	WHITPAIN TWP.	0.2890	31+73	47+00	92581
MONTOUR	1009	ANTHONY TWP.	1.2990	0070—0749	0090—2984	123195
MONTOUR	2015	COOPER TWP.	0.4960	0010—0000	0010—2616	92089
MONTOUR	2010	DANVILLE BORO.	0.2576	0020—0000	0020—1360	123190
MONTOUR	2010	DANVILLE BORO.	0.0400	0004—0000	0004—0188	120396
MONTOUR	47011	DERRY TWP.	1.4585	125+85	202+86	123184
MONTOUR	47029	DERRY TWP.	1.5606	0+00	82+40	123184
MONTOUR	47011	DERRY TWP.	1.0775	202+86	259+75	123185
MONTOUR	47045	DERRY TWP.	1.1068	111+56	170+00	123185
MONTOUR	47047	DERRY TWP.	2.0830	0+00	109+98	123185
MONTOUR	1009	DERRY TWP.	2.1343	0010—0000	0050—2562	123192
MONTOUR	3004	LIBERTY TWP.	2.3244	0050—0000	0090—2431	123188
MONTOUR	3001	LIBERTY TWP.	1.5380	0010—0000	0030—2691	123190
MONTOUR	3002	LIBERTY TWP.	1.6370	0010—0000	0040—3530	123190
MONTOUR	3001	LIBERTY TWP.	0.8670	0040—0000	0050—2264	123191
MONTOUR	3005	LIBERTY TWP.	0.9500	0010—0000	0020—2667	123191
MONTOUR	2010	MAHONING TWP.	1.7523	0020—1360	0060—1187	123189
MONTOUR	2003	MAHONING TWP.	1.4750	0010—0000	0030—1392	123192
MONTOUR	47011	VALLEY TWP.	1.9595	0+00	125+85	123184
MONTOUR	47012	VALLEY TWP.	1.9567	0+00	103+47	123184
N'UMBERLAND	49083	COAL TWP.	1.4512	3+00	79+62	123181
N'UMBERLAND	49111	COAL TWP.	0.6974	3+41	45+00	S
N'UMBERLAND	49122	COAL TWP.	1.4831	0+00	77+24	EQ STA
N'UMBERLAND	49122	COAL TWP.	0.0900	0+00	4+75	123181
N'UMBERLAND	49085	COAL TWP.	0.0667	9+28	12+80	81083
N'UMBERLAND	18	DELAWARE TWP.	0.2330	952+90	965+20	SEC 015
N'UMBERLAND	18	DELAWARE TWP.	0.0227	965+20	966+40	SEC 015
N'UMBERLAND	49099	DELAWARE TWP.	1.7324	0+00	91+42	110581
N'UMBERLAND	49100	DELAWARE TWP.	2.6112	0+00	137+87	110581
N'UMBERLAND	49121	DELAWARE TWP.	3.7926	10+70	210+95	110581
N'UMBERLAND	18	DELAWARE TWP.	0.1085	984+16	989+89	10782
N'UMBERLAND	1002	DELAWARE TWP.	1.6434	0+00	86+77	123187
N'UMBERLAND	1006	DELAWARE TWP.	3.0777	31+56	198+29	123187
N'UMBERLAND	1004	DELAWARE TWP.	0.7480	0010—0000	0020—1789	123188
N'UMBERLAND	1003	DELAWARE TWP.	1.5910	0020—0000	0050—2054	123188
N'UMBERLAND	3009	JORDAN TWP.	0.8250	0010—0000	0020—1329	123188
N'UMBERLAND	3019	JORDAN TWP.	0.2473	0010—0000	0010—1306	123190
N'UMBERLAND	49061	LEWIS TWP.	0.1006	208+50	213+81	33084

## LISTING OF HIGHWAY TRANSFERS TO LOCAL AUTHORITY

## BUREAU OF MUNICIPAL SERVICES

COUNTY	L. R.	MUNICIPALITY	MILES	BEG. STA.	END. STA.	DATE
N'UMBERLAND	49061	LEWIS TWP.	0.1165	213+81	219+96	33084
N'UMBERLAND	1039	LEWIS TWP.	0.9530	0010—0828	0020—0352	123195
N'UMBERLAND	3020	LOWER MAHANOEY TWP.	2.4100	0010—0000	0040—3556	123190
N'UMBERLAND	3015	LOWER MAHANOEY TWP.	0.9644	0010—0000	0020—3002	123192
N'UMBERLAND	3022	LOWER MAHANOEY TWP.	5.5700	0010—0000	0110-3097	123196
N'UMBERLAND	3022	LOWER MAHANOEY TWP.	5.6000	0010—0000	0110—3047	123196
N'UMBERLAND	49102	MILTON BORO.	0.7813	0+00	41+25	91081
N'UMBERLAND	49102	MILTON BORO.	0.3646	41+25	60+50	123082
N'UMBERLAND	49102	MILTON BORO.	0.0163	60+50	62+22	123082
N'UMBERLAND	49088	MT. CARMEL TWP.	0.3985	0+00	21+04	123184
N'UMBERLAND	49089	MT. CARMEL TWP.	0.7727	0+00	40+80	123184
N'UMBERLAND	1026	N'UMBERLAND BORO.	0.1619	0010—0000	0010—0855	71189
N'UMBERLAND	1035	NORTHUMBERLAND B	1.1180	0+00	59+03	70187
N'UMBERLAND	49049	POINT TWP.	1.3636	0+00	72+00	122983
N'UMBERLAND	49050	POINT TWP.	0.7968	80+50	122+57	122983
N'UMBERLAND	49091	RALPHO TWP.	0.5153	0+00	27+21	
N'UMBERLAND	49124	RALPHO TWP.	1.9534	0+00	103+40	123181
N'UMBERLAND	49134	RALPHO TWP.	0.7894	0+00	42+00	123181
N'UMBERLAND	49135	RALPHO TWP.	0.4581	0+00	24+38	123181
N'UMBERLAND	49137	RALPHO TWP.	1.5475	0+00	81+71	123181
N'UMBERLAND	49131	RALPHO TWP.	0.5106	0+00	26+96	123184
N'UMBERLAND	49130	ROCKEFELLER TWP.	1.2017	0+00	63+45	123181
N'UMBERLAND	49028	ROCKEFELLER TWP.	1.5152	217+78	297+88	123082
N'UMBERLAND	125	SHAMOKIN CITY	0.0070	230—856	230—901	62292
N'UMBERLAND	49102	TURBOT TWP.	1.2956	62+22	130+63	110581
N'UMBERLAND	49126	TURBOT TWP.	0.8845	0+00	46+70	110581
N'UMBERLAND	49094	TURBOT TWP.	2.0218	0+00	106+75	123185
N'UMBERLAND	49058	TURBOT TWP.	1.5722	25+00	124+43	123186
N'UMBERLAND	1043	TURBOT TWP.	0.0326	0010—0000	0010—0172	123190
N'UMBERLAND	1011	TURBOTVILLE BORO.	0.1500	0004—0000	0004—0790	120396
N'UMBERLAND	49123	U. AUGUSTA TWP.	1.9059	0+00	100+63	90181
N'UMBERLAND	49032	U. AUGUSTA TWP.	1.3797	0+00	74+51	123082
N'UMBERLAND	3009	UPPER MAHANOEY TWP.	6.3299	0020—1329	0150—3015	80188
N'UMBERLAND	49010	UPPER MAHANOEY TW	0.2517	563+27	576+56	11284
N'UMBERLAND	1022	W. CHILLISQUAQUE	1.9310	0010—0000	0040—2731	123187
N'UMBERLAND	1025	W. CHILLISQUAQUE	2.9880	0030—0663	0080—2194	123187
N'UMBERLAND	405	W. CHILLISQUAQUE T	0.0450	522+19	524+56	12592
N'UMBERLAND	18	WATSONTOWN BORO.	0.0758	980+16	985+16	SEC 015
N'UMBERLAND	1041	WATSONTOWN BORO.	0.1996	0010—0000	0010—1054	123189
N'UMBERLAND	49027	ZERBE TWP.	2.9100	1+05	144+50	42794
N'UMBERLAND	3002	LITTLE MAHANOEY TWP.	2.1600	0010—0000	0040—2909	123191
NORTHAMPTON	159	BETHLEHEM CITY	0.4900	N/A	N/A	92181
NORTHAMPTON	297	BETHLEHEM CITY	0.4900	N/A	N/A	92181
NORTHAMPTON	48129	BETHLEHEM CITY	2.2525	19+92	138+86	92181
NORTHAMPTON	3007	BETHLEHEM CITY	0.6699	138+86	174+23	177 DF
NORTHAMPTON	751	LEHIGH TWP.	1.2362	6+65	71+92	123183
NORTHAMPTON	48056	LEHIGH TWP.	2.6730	0+00	141+13	123183
NORTHAMPTON	48057	LEHIGH TWP.	2.0895	0+00	110+33	123183
NORTHAMPTON	48060	LEHIGH TWP.	1.5085	157+76	237+41	123183
NORTHAMPTON	48068	LEHIGH TWP.	0.8381	94+19	138+44	123183
NORTHAMPTON	4003	LEHIGH TWP.	1.0100	0160—2266	0180—2630	70195
NORTHAMPTON	2012	LOWER SAUCON TWP.	0.1970	199+02	209+42	42589
NORTHAMPTON	48001	LOWER SAUCON TWP.	2.3711	59+70	185+77	123186
NORTHAMPTON	48001	LOWER SAUCON TWP.	1.0102	255+79	309+13	123186
NORTHAMPTON	48004	LOWER SAUCON TWP.	0.6295	0+00	33+24	123186
NORTHAMPTON	48005	LOWER SAUCON TWP.	0.5388	0+00	28+45	123186
NORTHAMPTON	48009	LOWER SAUCON TWP.	1.5074	0+00	80+17	123186
NORTHAMPTON	48093	LOWER SAUCON TWP.	0.1572	0+00	16+60	123186
NORTHAMPTON	48093	LOWER SAUCON TWP.	2.8278	16+60	167+16	123186
NORTHAMPTON	48094	LOWER SAUCON TWP.	0.7269	0+00	38+60	123186
NORTHAMPTON	48117	LOWER SAUCON TWP.	1.8254	0+00	96+38	123186
NORTHAMPTON	48119	LOWER SAUCON TWP.	1.5432	0+00	81+48	123186
NORTHAMPTON	48020	PALMER TWP.	0.4200	N/A	N/A	10181
NORTHAMPTON	48114	STOCKERTOWN BORO.	0.1004	0+00	6+58	123186
NORTHAMPTON	48028	U. MT BETHEL TWP.	0.7448	355+71	395+04	123183
NORTHAMPTON	48029	U. MT BETHEL TWP.	3.7064	0+00	195+70	123183

## LISTING OF HIGHWAY TRANSFERS TO LOCAL AUTHORITY

## BUREAU OF MUNICIPAL SERVICES

COUNTY	L. R.	MUNICIPALITY	MILES	BEG. STA.	END. STA.	DATE
NORTHAMPTON	48030	U. MT BETHEL TWP.	2.9536	0+00	156+45	123183
NORTHAMPTON	48031	U. MT BETHEL TWP.	2.0212	0+00	106+72	123183
NORTHAMPTON	48032	U. MT BETHEL TWP.	4.1903	183+19	404+44	123183
NORTHAMPTON	48073	U. MT BETHEL TWP.	7.5588	9+80	409+34	123183
NORTHAMPTON	48074	U. MT BETHEL TWP.	1.1398	15+50	75+68	123183
NORTHAMPTON	48075	U. MT BETHEL TWP.	0.5437	80+24	108+95	123183
NORTHAMPTON	48080	U. MT BETHEL TWP.	2.4877	0+00	131+35	123183
NORTHAMPTON	48089	U. MT BETHEL TWP.	2.2443	67+50	186+99	123183
NORTHAMPTON	48120	U. MT BETHEL TWP.	0.8932	18+45	65+61	123183
NORTHAMPTON	1028	WIND GAP BORO.	0.4200	0020—0000	0020—2206	20794
NORTHAMPTON	2014	RALPHO TWP.	0.0150	0010—0000	0010—0081	80897
PERRY	50016	BUFFALO TWP.	0.1265	0+00	6+68	101681
PERRY	50016	BUFFALO TWP.	4.0667	5+00	220+56	123184
PERRY	50041	BUFFALO TWP.	3.0138	0+00	159+35	123184
PERRY	3016	CARROLL TWP.	6.4856	0010—0000	0130—2063	123188
PERRY	2003	CARROLL TWP.	4.3723	0010—0000	0110—1241	123190
PERRY	195	DUNCANNON BORO.	1.2130	0+00	64+05	122181
PERRY	195	DUNCANNON BORO.	0.0009	64+64	64+69	122181
PERRY	50019	GREENWOOD TWP.	0.4780	111+18	136+42	122082
PERRY	50020	GREENWOOD TWP.	2.0333	0+00	107+36	122082
PERRY	50042	GREENWOOD TWP.	2.2373	0+00	119+15	122082
PERRY	50019	GREENWOOD TWP.	2.1057	0+00	111+18	123187
PERRY	50042	GREENWOOD TWP.	1.2733	119+15	186+38	123187
PERRY	50016	HOWE TWP.	0.7637	6+68	47+00	101681
PERRY	50053	LIVERPOOL TWP.	0.1174	79+80	86+00	102380
PERRY	34077	MILLER TWP.	1.3837	32+15	105+21	123181
PERRY	50036	MILLER TWP.	3.8042	0+00	200+86	110182
PERRY	50032	OLIVER TWP.	1.5769	0+00	83+82	123187
PERRY	2004	PENN TWP.	1.9233	0010—0000	0040—1654	123192
PERRY	50005	SPRING TWP.	3.4409	115+99	298+52	123088
PERRY	50005	SPRING TWP.	0.7008	78+71	115+99	100184
PERRY	50005	SPRING TWP.	2.5650	298+52	433+95	100184
PERRY	50006	SPRING TWP.	3.2572	212+43	386+31	100184
PERRY	50033	SPRING TWP.	2.0316	0+00	108+80	
PERRY	191	TYRONE TWP.	0.4161	492+78	514+75	120782
PERRY	3011	TYRONE TWP.	3.6750	0010—0000	0080—2767	123188
PERRY	34077	WHEATFIELD TWP.	0.6089	0+00	32+15	63082
PHILADELPHIA	67052	PHILADELPHIA CITY	0.1576	0+00	8+32	123188
PHILADELPHIA	67280	PHILADELPHIA CITY	0.1384	40+95	48+26	123188
PHILADELPHIA	67345	PHILADELPHIA CITY	0.2208	40+34	52+00	123188
PHILADELPHIA	67280	PHILADELPHIA CITY	0.3233	48+26	65+33	123188
PHILADELPHIA	67345	PHILADELPHIA CITY	0.5256	52+00	79+75	123188
PHILADELPHIA	67345	PHILADELPHIA CITY	0.5066	79+75	106+50	123188
PHILADELPHIA	1006	PHILADELPHIA CITY	21.1200			40392
PIKE	2005	LEHMAN TWP.	1.6593	0010—0000	0030—2637	80889
PIKE	2007	LEHMAN TWP.	3.6483	0010—0000	0080—1552	80889
PIKE	51009	MILFORD TWP.	0.3682	18+15	37+59	21886
PIKE	4004	PALMYRA TWP.	2.5837	0010—0000	0060—2301	123189
PIKE	167	U S GOVERNMENT	8.7746	0+00	463+30	121680
PIKE	167	U S GOVERNMENT	7.2831	463+30	847+85	121680
PIKE	167	U S GOVERNMENT	3.5775	847+85	1036+74	121680
POTTER	52016	ABBOTT TWP.	7.4994	68+46	464+90	122382
POTTER	52040	ALLEGANY TWP.	0.5350	0+00	28+25	101984
POTTER	52049	ALLEGANY TWP.	0.8716	0+00	46+02	101984
POTTER	52035	BINGHAM TWP.	1.0704	0+00	56+52	111684
POTTER	52032	BINGHAM TWP.	1.1652	0+00	61+52	123186
POTTER	1009	BINGHAM TWP.	2.0227	0050—2645	0090—2650	80289
POTTER	52009	CLARA TWP.	7.5769	153+80	555+18	123186
POTTER	103	COUDERSPORT BORO.	0.2993	0+00	15+80	70682
POTTER	3011	EUALIA TOWNSHIP	1.0919	0010—0000	0020—1861	123197
POTTER	52061	GALETON BORO.	0.6973	0+00	39+27	123184
POTTER	52023	GENESEE TWP.	2.3485	0+00	124+00	123183
POTTER	52040	GENESEE TWP.	1.2400	28+25	93+72	123183
POTTER	52023	GENESEE TWP.	5.7720	124+59	429+35	123186
POTTER	4016	GENESEE TWP.	4.8108	0030—1678	0130—2173	123191
POTTER	4018	GENESEE TWP.	1.5280	0010—0000	0030—3124	123191

## LISTING OF HIGHWAY TRANSFERS TO LOCAL AUTHORITY

## BUREAU OF MUNICIPAL SERVICES

COUNTY	L. R.	MUNICIPALITY	MILES	BEG. STA.	END. STA.	DATE
POTTER	4027	GENESEEE TWP.	1.1786	0050—0399	0070—1345	123191
POTTER	52039	HARRISON TWP.	0.0487	294+47	297+64	123186
POTTER	4004	HEBRON TWP.	1.0903	0010—0000	0020—3837	123191
POTTER	52027	HECTOR TWP.	3.9290	0+00	207+70	123186
POTTER	52039	HECTOR TWP.	5.5686	0+00	294+47	123186
POTTER	3015	HOMER TWP.	2.3257	0010—0000	0060—0022	123188
POTTER	3015	HOMER TWP.	1.4700	0060—0000	0080—2330	132194
POTTER	3009	KEATING TWP.	5.2973	0010—0000	0130—0604	123194
POTTER	4003	ROULETTE TWP.	1.8131	0050—0000	0080—1862	123197
POTTER	3007	ROULETTE TWP.	2.2212	0010—0000	0050—1957	123195
POTTER	3004	ROULETTE TWP.	3.8621	0010—0000	0080—2465	123195
POTTER	4003	ROULETTE TWP.	0.3593	0020—0000	0020—1022	123195
POTTER	4022	ROULETTE TWP.	0.1356	0010—0000	0010—0716	123195
POTTER	4024	ROULETTE TWP.	0.4926	0010—0000	0010—2601	123195
POTTER	4026	ROULETTE TWP.	1.5767	0010—0000	0030—2451	123195
POTTER	9402	ROULETTE TWP.	0.0866	0010—0000	0010—0457	123195
POTTER	3009	ROULETTE TWP.	1.6500	0132—0000	0160—1944	123196
POTTER	9102	ROULETTE TWP.	0.0500	0010—0000	0010—0276	123196
POTTER	52016	STEWARDSON TWP.	1.2966	0+00	68+46	123186
POTTER	52019	SUMMIT TWP.	4.1006	0+00	224+40	
POTTER	2004	ULYSSES/SWEDEN	5.1822	15+38	289+00	12088
POTTER	2004	ULYSSES/SWEDEN	5.1822	15+38	289+00	12088
POTTER	52017	WEST BRANCH TWP.	4.3752	0+00	231+78	101884
POTTER	52057	WEST BRANCH TWP.	4.4339	289+00	512+11	123186
SCHUYLKILL	53116	CRESSONA BORO.	0.0417	35+66	40+06	123186
SCHUYLKILL	53060	BARRY TWP.	2.0981	0+00	90+52	122181
SCHUYLKILL	53056	BARRY TWP.	1.7583	416+40	509+24	82185
SCHUYLKILL	53061	BARRY TWP.	2.8786	215+50	367+49	82185
SCHUYLKILL	53115	BARRY TWP.	3.6458	0+00	221+34	82185
SCHUYLKILL	9405	BRANCH TWP.	0.0150	0010—0000	0010—0081	113097
SCHUYLKILL	893	BUTLER TWP.	1.4370	0+00	75+87	122181
SCHUYLKILL	53060	BUTLER TWP.	0.8069	90+52	133+12	122181
SCHUYLKILL	53094	BUTLER TWP.	1.1123	40+27	99+00	122181
SCHUYLKILL	53104	BUTLER TWP.	2.3167	0+00	122+32	122181
SCHUYLKILL	53107	BUTLER TWP.	1.0890	0+00	57+50	122181
SCHUYLKILL	53116	CRESSONA BORO.	0.6631	40+06	75+07	123186
SCHUYLKILL	53016	E. BRUNSWICK TWP.	1.2528	0+00	67+35	122382
SCHUYLKILL	53016	E. BRUNSWICK TWP.	0.1894	0+00	10+00	122382
SCHUYLKILL	53062	E. BRUNSWICK TWP.	1.1695	0+00	61+75	122382
SCHUYLKILL	2020	E. BRUNSWICK TWP.	3.0464	0010—0000	0070—1615	123190
SCHUYLKILL	1004	E. NORWEGIAN TWP.	0.6300	0010—0000	0012—1578	123191
SCHUYLKILL	53070	EAST UNION	3.9260	0+00	207+70	100384
SCHUYLKILL	53114	EAST UNION	4.0277	0+00	213+50	100384
SCHUYLKILL	53047	ELDRED TWP.	4.1709	440+58	661+02	123183
SCHUYLKILL	53055	ELDRED TWP.	2.3211	184+14	307+00	123183
SCHUYLKILL	53055	ELDRED TWP.	3.4731	0+00	184+14	123084
SCHUYLKILL	53061	ELDRED TWP.	4.0814	0+00	215+50	73184
SCHUYLKILL	53096	ELDRED TWP.	0.4163	271+85	293+83	123185
SCHUYLKILL	53048	HUBLEY TWP.	4.8159	36+25	291+13	123185
SCHUYLKILL	53049	HUBLEY TWP.	0.5943	0+00	32+08	123185
SCHUYLKILL	53050	HUBLEY TWP.	0.4924	0+00	26+00	123185
SCHUYLKILL	53050	HUBLEY TWP.	0.1553	77+20	85+40	123185
SCHUYLKILL	1014	MAHANOEY TWP.	3.5256	0010—0000	0070—1497	123187
SCHUYLKILL	1014	MAHANOEY TWP.	0.2116	0080—1161	0080—2278	123187
SCHUYLKILL	53043	MINERSVILLE BORO.	0.2326	7+66	19+94	82185
SCHUYLKILL	161	NORWEGIAN TWP.	0.9180	759+56	808+03	110284
SCHUYLKILL	53032	NORWEGIAN TWP.	1.5686	28+47	111+29	110284
SCHUYLKILL	53034	NORWEGIAN TWP.	0.1421	12+43	19+93	110284
SCHUYLKILL	53043	NORWEGIAN TWP.	2.2201	19+94	134+34	110284
SCHUYLKILL	53002	PINE GROVE BORO.	0.2907	290+96	306+31	100782
SCHUYLKILL	53002	PINE GROVE TWP.	5.5097	0+00	290+96	111082
SCHUYLKILL	140	POTTSVILLE CITY	0.4006	1230+33	1251+48	123185
SCHUYLKILL	161	POTTSVILLE CITY	1.0708	808+03	864+57	123185
SCHUYLKILL	621	POTTSVILLE CITY	0.0881	0+00	4+65	123185
SCHUYLKILL	621	POTTSVILLE CITY	0.6205	5+14	37+91	123185
SCHUYLKILL	53026	POTTSVILLE CITY	0.8824	74+08	120+67	123185

## LISTING OF HIGHWAY TRANSFERS TO LOCAL AUTHORITY

## BUREAU OF MUNICIPAL SERVICES

COUNTY	L. R.	MUNICIPALITY	MILES	BEG. STA.	END. STA.	DATE
SCHUYLKILL	53032	POTTSVILLE CITY	0.5392	0+00	28+47	123185
SCHUYLKILL	53034	POTTSVILLE CITY	0.0994	0+00	5+25	123185
SCHUYLKILL	53034	POTTSVILLE CITY	0.1076	6+75	12+43	123185
SCHUYLKILL	53043	POTTSVILLE CITY	1.1177	134+34	201+55	123185
SCHUYLKILL	53036	RYAN TWP.	0.0553	207+81	210+73	120982
SCHUYLKILL	53037	RYAN TWP.	3.8835	131+45	336+50	123183
SCHUYLKILL	53009	SCHYL. HAVEN BORO.	0.9172	0+00	48+43	22583
SCHUYLKILL	53009	SCHYL HAVEN BORO.	0.1326	0+00	7+00	22583
SCHUYLKILL	53116	SCHYL HAVEN BORO.	0.6754	0+00	35+66	22583
SCHUYLKILL	53116	SCHYL HAVEN BORO.	0.0417	35+66	40+06	22583
SCHUYLKILL	4001	ST. CLAIR BORO.	0.2850	0010—0000	0010—1502	43097
SCHUYLKILL	53017	TAMAQUA BORO.	0.5722	288+50	319+01	123186
SCHUYLKILL	53029	TREMONT TWP.	3.5735	30+00	225+58	72183
SCHUYLKILL	53047	UPPER MAHANTANGO	0.4698	0+00	24+81	123185
SCHUYLKILL	53048	UPPER MAHANTANGO	0.6865	0+00	36+25	123185
SCHUYLKILL	53051	UPPER MAHANTANGO	2.4565	0+00	129+70	123185
SCHUYLKILL	53078	UPPER MAHANTANGO	3.8320	0+00	203+89	123185
SCHUYLKILL	53096	UPPER MAHANTANGO	5.1396	0+00	271+85	123185
SCHUYLKILL	53016	WALKER TWP.	3.8129	67+35	268+67	111982
SCHUYLKILL	53017	WALKER TWP.	5.4273	0+00	288+80	111982
SCHUYLKILL	3007	WAYNE TWP.	3.3300	0010—0000	0070—3006	123191
SCHUYLKILL	53021	WEST PENN TWP.	3.8094	0+00	201+14	112581
SCHUYLKILL	53021	WEST PENN TWP.	0.0384	0+00	2+03	112581
SCHUYLKILL	53031	WEST PENN TWP.	0.5473	0+00	28+90	112581
SCHUYLKILL	53019	WEST PENN TWP.	2.8517	0+00	150+57	110984
SCHUYLKILL	53019	WEST PENN TWP.	0.0238	0+00	1+26	110984
SCHUYLKILL	53020	WEST PENN TWP.	8.0151	0+00	425+76	110984
SCHUYLKILL	2020	WEST PENN TWP.	0.1600	0070—1615	0070—2486	123190
SNYDER	54023	ADAMS TWP.	0.3949	586+83	608+35	123183
SNYDER	54028	ADAMS TWP.	3.6021	0+00	194+23	123184
SNYDER	54033	ADAMS TWP.	1.1150	291+56	351+05	123184
SNYDER	54028	ADAMS TWP.	0.8233	194+23	237+70	123186
SNYDER	54072	ADAMS TWP.	1.8837	0+00	99+46	123186
SNYDER	54023	BEAVER TWP.	4.2557	608+35	833+61	S
SNYDER	54030	BEAVER TWP.	1.5199	12+90	97+14	111883
SNYDER	54028	CENTRE TWP.	0.0253	457+62	458+95	123186
SNYDER	54028	CENTRE TWP.	4.1652	237+70	457+62	123186
SNYDER	54008	CHAPMAN TWP.	2.1972	0+00	79+20	123186
SNYDER	54009	CHAPMAN TWP.	2.0369	0+00	107+66	123186
SNYDER	2004	CHAPMAN TWP.	0.0000	0140—0000	0140—2665	123187
SNYDER	2005	CHAPMAN TWP.	1.5098	0100—0000	0030—2367	123187
SNYDER	2006	CHAPMAN TWP.	1.7710	0090—0000	0120—0006	123187
SNYDER	2013	CHAPMAN TWP.	1.0383	0010—0000	0020—2378	123187
SNYDER	54023	FRANKLIN TWP.	0.4888	833+61	859+65	123183
SNYDER	1006	JACKSON TWP.	2.8390	0010—0576	0060—2070	123189
SNYDER	1013	JACKSON TWP.	2.5270	0010—0000	0050—3769	123189
SNYDER	54038	MIDDLECREEK TWP.	1.8386	0+00	97+08	123184
SNYDER	54039	MIDDLECREEK TWP.	2.3532	14+90	139+15	123184
SNYDER	1014	MONROE TWP.	0.1600	0050—0031	0050—0877	123191
SNYDER	54042	PENN TWP.	0.4110	0+00	21+70	91781
SNYDER	54069	PENN TWP.	1.2612	0+00	66+59	91781
SNYDER	1002	PENN TWP.	0.0100	0070—2067	0070-2112	32594
SNYDER	25	SELINGSGROVE BORO.	0.3964	0+00	20+93	123184
SNYDER	455	SELINGSGROVE BORO.	0.9583	0+00	50+72	123184
SNYDER	455	SELINGSGROVE BORO.	0.3672	0+00	19+39	123184
SNYDER	455	SELINGSGROVE BORO.	0.1619	0+00	8+93	123184
SNYDER	54070	SELINGSGROVE BORO.	0.3716	0+00	22+95	123184
SNYDER	54076	SELINGSGROVE BORO.	0.3636	45+50	64+70	123184
SNYDER	54080	SHAMOKIN DAM BORO.	0.1492	0+67	8+55	70281
SNYDER	1021	SHAMOKIN DAM BORO.	0.0532	0020—0456	0020—0737	20689
SNYDER	54023	SPRING TWP.	0.2259	574+90	586+83	123183
SNYDER	54022	SPRING TWP.	3.0633	51+76	214+05	123186
SNYDER	4004	SPRING TWP.	2.1807	0060—2044	0110—0586	123188
SNYDER	3012	SPRING TWP.	0.0031	0030-2134	0070-2626	—
SNYDER	3012	SPRING TWP.	0.0031	0030-2134	0070-2626	—
SNYDER	4005	SPRING TWP.	0.5400	0010—0000	0020—0000	123195



## LISTING OF HIGHWAY TRANSFERS TO LOCAL AUTHORITY

## BUREAU OF MUNICIPAL SERVICES

COUNTY	L. R.	MUNICIPALITY	MILES	BEG. STA.	END. STA.	DATE
SNYDER	4008	SPRING TWP.	1.6300	0160—0000	0180—1890	110197
SNYDER	54018	UNION TWP.	0.9155	108+28	156+62	123185
SNYDER	54019	UNION TWP.	2.5994	0+00	137+25	123185
SNYDER	54074	UNION TWP.	1.0795	0+00	57+00	123185
SNYDER	54075	UNION TWP.	0.8807	55+20	101+78	123185
SNYDER	2012	UNION TWP.	1.5500	0010—0000	0050—0000	123190
SNYDER	54025	WEST BEAVER TWP.	1.9604	0+00	103+87	123186
SOMERSET	55138	ADDISON TWP.	5.0949	0+00	270+31	123186
SOMERSET	2021	ALLEGHENY TWP.	2.8300	0064—0000	0110—2104	123193
SOMERSET	55159	BROTHERS VAL TWP.	2.1896	0+00	115+61	123183
SOMERSET	6281	CONFLUENCE BORO.	0.0790	0040—0639	0040—0759	42497
SOMERSET	6281	CONFLUENCE BORO.	0.6485	0040—0639	0040—0759	82297
SOMERSET	55116	ELK LICK TWP.	4.2178	0+00	223+44	101486
SOMERSET	2028	ELK LICK TWP.	1.1509	0010—0000	0030—0585	21588
SOMERSET	2021	FAIRHOPE TWP.	3.0100	0010—0000	0060—1686	123193
SOMERSET	55009	GREENVILLE TWP.	2.2841	0+00	126+87	123183
SOMERSET	55155	GREENVILLE TWP.	3.3210	0+00	177+74	123183
SOMERSET	55065	JEFFERSON TWP.	2.6390	139+71		123186
SOMERSET	55147	JEFFERSON TWP.	2.1883	136+80		123186
SOMERSET	55021	L. TURKEYFOOT TWP.	4.0585	199+90	415+04	123183
SOMERSET	55173	L. TURKEYFOOT TWP.	3.6246	0+00	191+38	123183
SOMERSET	2006	LARIMER TWP.	2.3400	0150—0000	0190—2518	123189
SOMERSET	2041	LARIMER TWP.	0.1400	010—0000	0010—0724	123190
SOMERSET	55067	LINCOLN TWP.	1.7498	340+32	432+71	123186
SOMERSET	4004	LINCOLN TWP.	2.6710	0010—0000	0060—3369	62989
SOMERSET	3009	MIDDLECREEK TWP.	0.0015	0080—1860	0080—1868	123188
SOMERSET	55148	MILFORD TWP.	2.9830	0+00	157+50	123185
SOMERSET	2017	NORTHAMPTON TWP.	0.0830	0060—1640	—60—2079	41698
SOMERSET	1037	OGLE TWP.	4.4400	0030—0750	0120—2834	123191
SOMERSET	52	PAINT TWP.	0.0640	136+00	136+84	SEC. B10
SOMERSET	55124	QUEMAHONING TWP.	0.2735	155+23	169+67	41186
SOMERSET	1010	QUEMAHONING TWP.	0.5629	0020—0000	0020—2972	123190
SOMERSET	52	QUEMAHONING TWP.	0.3240	104+51	121+61	121793
SOMERSET	52	QUEMAHONING TWP.	1.5300	121+61	134+96	21694
SOMERSET	55129	SHADE TWP.	1.0000	0+00	52+80	123183
SOMERSET	1037	SHADE TWP.	1.3790	0010—0000	0030—0750	52191
SOMERSET	1001	SHANKSVILLE BORO.	0.1472	0190—0000	0200—0034	123190
SOMERSET	55175	SOMERSET BORO.	0.0619	28+50	31+77	123186
SOMERSET	4024	SOMERSET BORO.	0.1100	0010—0000	0010—0568	110197
SOMERSET	4030	SOMERSET BORO.	0.2300	0010—0000	0010—1228	110197
SOMERSET	55112	SOMERSET TWP.	1.3580	0+00	71+70	123184
SOMERSET	55124	SOMERSET TWP.	2.9399	0+00	155+23	123184
SOMERSET	55132	SOMERSET TWP.	2.0282	0+00	107+09	123184
SOMERSET	55165	SOMERSET TWP.	1.9152	0+00	101+12	123184
SOMERSET	55175	SOMERSET TWP.	0.5833	0+00	30+80	123184
SOMERSET	55065	SOMERSET TWP.	0.3460	139+71	157+98	123186
SOMERSET	55147	SOMERSET TWP.	0.4027	0+00	21+26	123186
SOMERSET	55005	SOUTHAMPTON TWP.	2.2420	261+93	380+59	123183
SOMERSET	55007	SOUTHAMPTON TWP.	1.8992	0+00	100+28	123183
SOMERSET	55117	SOUTHAMPTON TWP.	2.5670	0+00	136+54	123183
SOMERSET	55054	STONYCREEK TWP.	2.5439	0+00	134+32	123183
SOMERSET	1001	STONYCREEK TWP.	1.2854	0200—0034	0220—1240	51691
SOMERSET	1010	STOYSTOWN BORO.	0.2218	0010—0000	0020—0000	123190
SOMERSET	55009	SUMMIT TWP.	1.7786	126+87	220+78	53183
SOMERSET	2007	SUMMIT TWP.	4.4566	010—0000	0090—2645	123189
SOMERSET	2028	SUMMIT TWP.	2.2250	0030—0585	0080—1004	123187
SOMERSET	2039	SUMMIT TWP.	0.2580	0010—0000	0010—1363	123187
SOMERSET	3009	U. TURKEYFOOT TWP.	3.4600	0010—0000	0080—1868	123188
SULLIVAN	895	CHERRY TWP.	0.6629	0+00	35+00	111681
SULLIVAN	56012	CHERRY TWP.	0.5585	0+00	29+49	111681
SULLIVAN	56012	CHERRY TWP.	0.3678	29+49	48+91	111681
SULLIVAN	56025	CHERRY TWP.	1.8479	28+46	126+21	122983
SULLIVAN	56040	CHERRY TWP.	3.9600	0+00	209+35	122983
SULLIVAN	56022	CHERRY TWP.	0.3235	64+66	81+74	123184
SULLIVAN	56039	CHERRY TWP.	1.2625	153+78	220+44	123184
SULLIVAN	1005	CHERRY TWP.	0.3320	0010—0000	0010—1753	123192

## LISTING OF HIGHWAY TRANSFERS TO LOCAL AUTHORITY

## BUREAU OF MUNICIPAL SERVICES

COUNTY	L. R.	MUNICIPALITY	MILES	BEG. STA.	END. STA.	DATE
SULLIVAN	1001	COLLEY TWP.	0.7724	0010—0000	0020—2510	123189
SULLIVAN	1002	COLLEY TWP.	8.7786	0010—0000	0190—0000	123189
SULLIVAN	1003	COLLEY TWP.	0.6161	0010—0000	0020—1902	123189
SULLIVAN	1004	COLLEY TWP.	1.2903	0010—0000	0040—0587	123189
SULLIVAN	1009	COLLEY TWP.	1.0639	0010—0000	0020—3355	123189
SULLIVAN	1011	COLLEY TWP.	0.2703	0010—0000	0010—1427	123189
SULLIVAN	2003	DAVIDSON TWP.	6.5300	0010—0000	0140—1741	123190
SULLIVAN	2003	DAVIDSON TWP.	0.1193	0144—0000	0144—0630	123192
SULLIVAN	2006	DAVIDSON TWP.	2.5979	0010—0000	0060—1488	123192
SULLIVAN	2007	DAVIDSON TWP.	0.6410	0010—0000	0010—3390	123192
SULLIVAN	2004	DAVIDSON TWP.	4.9160	0010—0000	0090—2989	123193
SULLIVAN	2005	DAVIDSON TWP.	0.8670	0010—0000	0020—2549	123193
SULLIVAN	3003	DAVIDSON TWP.	1.3630	0010—0000	0040—1863	123193
SULLIVAN	87	DUSHORE BORO.	0.0090	376+92	380+92	42497
SULLIVAN	3011	EAGLES MERE BORO.	1.9340	0010—0000	0040—3582	123197
SULLIVAN	4007	ELKLAND TWP.	0.4210	158+30	180+53	123187
SULLIVAN	56022	FORKS TWP.	1.0030	11+70	64+66	123184
SULLIVAN	56022	FORKS TWP.	0.9752	81+70	133+57	123184
SULLIVAN	56022	FORKS TWP.	0.2216	0+00	11+70	123184
SULLIVAN	4004	FOX TWP.	2.4900	0010—0000	0050—2316	123191
SUSQUEHANNA	57083	APOLACON TWP.	3.1604	9+89	176+98	111684
SUSQUEHANNA	57085	APOLACON TWP.	1.4811	0+00	78+20	111684
SUSQUEHANNA	57086	APOLACON TWP.	3.7226	138+10	334+65	111684
SUSQUEHANNA	57086	APOLACON TWP.	0.2481	0+00	13+10	111684
SUSQUEHANNA	57050	ARARAT TWP.	2.8661	0+00	151+33	111684
SUSQUEHANNA	57051	ARARAT TWP.	2.5004	0+00	132+02	111684
SUSQUEHANNA	57113	ARARAT TWP.	3.6843	0+00	194+53	123184
SUSQUEHANNA	57152	ARARAT TWP.	1.7688	0+00	93+39	123184
SUSQUEHANNA	2048	ARARAT TWP.	2.2231	0010—2270	0060—2176	123188
SUSQUEHANNA	2079	ARARAT TWP.	3.1500	0010—0000	0060—2704	123196
SUSQUEHANNA	57094	AUBURN TWP.	1.0303	0+00	54+40	123184
SUSQUEHANNA	57103	AUBURN TWP.	1.3065	0+00	68+98	123184
SUSQUEHANNA	559	AUBURN TWP.	0.1458	57+40	65+10	92386
SUSQUEHANNA	842	BRIDGEWATER TWP.	0.2390	260+10	272+72	101884
SUSQUEHANNA	944	BRIDGEWATER TWP.	0.8178	761+90	805+08	123185
SUSQUEHANNA	57023	BRIDGEWATER TWP.	2.1197	0+00	112+14	123185
SUSQUEHANNA	57126	BRIDGEWATER TWP.	0.8193	0+00	43+33	123185
SUSQUEHANNA	57138	BRIDGEWATER TWP.	2.2949	0+00	121+17	123185
SUSQUEHANNA	4009	BRIDGEWATER TWP.	0.0051	0010—0000	0010—0022	123188
SUSQUEHANNA	4009	BRIDGEWATER TWP.	0.0341	0010—0000	0020—0180	123187
SUSQUEHANNA	2053	BRIDGEWATER TWP.	1.1032	0140—1604	0156—2268	123187
SUSQUEHANNA	2059	BRIDGEWATER TWP.	2.8100	0010—0000	0060—0070	123193
SUSQUEHANNA	57020	BROOKLYN TWP.	1.7990	157+14	252+13	123183
SUSQUEHANNA	57111	BROOKLYN TWP.	1.4432	0+00	76+20	123183
SUSQUEHANNA	57142	BROOKLYN TWP.	0.8831	0+00	48+95	123183
SUSQUEHANNA	939	BROOKLYN TWP.	0.9248	318+32	367+15	123184
SUSQUEHANNA	944	BROOKLYN TWP.	2.0710	1108+25	1217+60	123184
SUSQUEHANNA	57143	BROOKLYN TWP.	1.1055	44+30	102+67	123184
SUSQUEHANNA	57109	BROOKLYN TWP.	0.9991	0+00	52+91	123185
SUSQUEHANNA	57082	CHOCONUT TWP.	2.7231	463+43	607+35	92381
SUSQUEHANNA	57083	CHOCONUT TWP.	1.8720	176+98	275+82	92381
SUSQUEHANNA	57083	CHOCONUT TWP.	1.6168	275+82	362+19	123183
SUSQUEHANNA	57075	CHOCONUT TWP.	0.4081	0+00	21+55	101884
SUSQUEHANNA	57139	CIFFORD TWP.	1.1508	0+00	60+76	123185
SUSQUEHANNA	57010	DIMOCK TWP.	0.2055	734+35	745+20	82586
SUSQUEHANNA	57010	DIMOCK TWP.	0.1407	726+37	733+80	101086
SUSQUEHANNA	2051	DIMOCK TWP.	1.6600	0010—0000	0040—0000	123191
SUSQUEHANNA	583	FOREST CITY BORO.	0.0668	0+00	10+43	83188
SUSQUEHANNA	944	FOREST LAKE TWP.	0.1375	552+80	560+06	101884
SUSQUEHANNA	57079	FOREST LAKE TWP.	1.2879	0+00	68+00	101884
SUSQUEHANNA	57115	FOREST LAKE TWP.	2.3030	0+00	121+60	101884
SUSQUEHANNA	4009	FOREST LAKE TWP.	2.2800	0020—0180	0050—2548	123187
SUSQUEHANNA	4011	FOREST LAKE TWP.	1.4900	0010—0000	0030—2885	123187
SUSQUEHANNA	4012	FOREST LAKE TWP.	0.5900	0010—0000	0010—3114	123187
SUSQUEHANNA	57069	FRANKLIN TWP.	1.5589	130+09	212+40	111684
SUSQUEHANNA	57070	FRANKLIN TWP.	3.2053	0+00	169+67	111684

## LISTING OF HIGHWAY TRANSFERS TO LOCAL AUTHORITY

## BUREAU OF MUNICIPAL SERVICES

COUNTY	L. R.	MUNICIPALITY	MILES	BEG. STA.	END. STA.	DATE
SUSQUEHANNA	57070	FRANKLIN TWP.	0.1732	0+00	9+38	111684
SUSQUEHANNA	57120	FRANKLIN TWP.	3.4826	0+00	184+00	111684
SUSQUEHANNA	57070	FRANKLIN TWP.	0.0000	4+77		51987
SUSQUEHANNA	1045	FRANKLIN TWP.	0.7200	0010—0000	0020—1455	123188
SUSQUEHANNA	57082	FRIENDSVILLE BORO.	0.5479	434+50	463+43	92381
SUSQUEHANNA	945	GIBSON TWP.	3.9640	303+92	513+22	123183
SUSQUEHANNA	57047	GIBSON TWP.	0.9678	0+00	51+10	110984
SUSQUEHANNA	57154	GIBSON TWP.	1.3553	126+00	197+56	110984
SUSQUEHANNA	2048	GIBSON TWP.	0.4299	0010—0000	0010—2270	40489
SUSQUEHANNA	2069	GIBSON TWP.	1.4900	0010—0000	0040—0092	123187
SUSQUEHANNA	2073	GIBSON TWP.	1.4300	0110—0000	0130—2496	123191
SUSQUEHANNA	57099	GREAT BEND TWP.	0.0583	0+00	3+08	91682
SUSQUEHANNA	57123	GREAT BEND TWP.	1.2900	184+32	252+43	101884
SUSQUEHANNA	57081	HARFORD TWP.	2.4401	0+00	128+84	120882
SUSQUEHANNA	57030	HARFORD TWP.	2.8053	0+00	108+88	123183
SUSQUEHANNA	57031	HARFORD TWP.	3.1452	0+00	166+07	123183
SUSQUEHANNA	57112	HARFORD TWP.	2.4270	0+00	128+15	123183
SUSQUEHANNA	57154	HARFORD TWP.	2.3580	0+00	126+00	110984
SUSQUEHANNA	227	JACKSON TWP.	0.2913	441+20	456+58	100384
SUSQUEHANNA	227	JACKSON TWP.	0.0540	466+10	468+95	100384
SUSQUEHANNA	227	JACKSON TWP.	0.1553	469+25	477+45	100384
SUSQUEHANNA	227	JACKSON TWP.	0.0152	0+00	0+80	100384
SUSQUEHANNA	57047	JACKSON TWP.	1.6728	51+10	139+42	101884
SUSQUEHANNA	1004	JACKSON TWP.	1.1907	0010—0000	0020—3273	123187
SUSQUEHANNA	57007	JESSUP TWP.	2.8418	0+00	150+05	101884
SUSQUEHANNA	2019	LENOX TWP.	1.6900	0010—0000	0040—1434	123191
SUSQUEHANNA	2022	LENOX TWP.	1.3900	0050—0000	0070—3475	123191
SUSQUEHANNA	57124	LIBERTY TWP.	2.8426	195+15	345+24	123183
SUSQUEHANNA	57072	LIBERTY TWP.	1.7676	0+00	93+33	101884
SUSQUEHANNA	57073	LIBERTY TWP.	1.3599	126+20	198+00	101884
SUSQUEHANNA	1045	LIBERTY TWP.	2.0100	0020—1455	0060—2073	123188
SUSQUEHANNA	57082	MIDDLETOWN TWP.	5.4403	0+00	331+15	110284
SUSQUEHANNA	57086	MIDDLETOWN TWP.	2.6063	0+00	138+10	110284
SUSQUEHANNA	57087	MIDDLETOWN TWP.	0.2964	0+00	15+65	110284
SUSQUEHANNA	57114	MIDDLETOWN TWP.	3.8523	0+00	203+40	123185
SUSQUEHANNA	4015	MIDDLETOWN TWP.	4.4197	0130—0000	0170—0009	62989
SUSQUEHANNA	4015	MIDDLETOWN TWP.	4.4100	0060—0130	0120—2334	91196
SUSQUEHANNA	1014	NEW MILFORD BORO.	0.2903	0010—0000	0010—1533	123193
SUSQUEHANNA	1016	NEW MILFORD BORO.	0.3985	0010—0000	0010—2202	123193
SUSQUEHANNA	57069	NEW MILFORD TWP.	3.9657	212+40	422+01	110284
SUSQUEHANNA	57123	NEW MILFORD TWP.	3.1572	17+62	184+32	110284
SUSQUEHANNA	57123	NEW MILFORD TWP.	0.1622	252+43	261+00	110284
SUSQUEHANNA	57069	NEW MILFORD TWP.	0.0027	325+33	325+47	123185
SUSQUEHANNA	57151	OAKLAND TWP.	0.4231	0+00	22+34	123185
SUSQUEHANNA	57003	RUSH TWP.	2.4409	0+00	128+88	92381
SUSQUEHANNA	57155	RUSH TWP.	2.2897	0+00	121+33	92381
SUSQUEHANNA	57094	RUSH TWP.	0.9962	54+40	107+00	123184
SUSQUEHANNA	57094	RUSH TWP.	0.5994	111+50	143+15	123184
SUSQUEHANNA	57127	RUSH TWP.	2.8841	0+00	153+70	51987
SUSQUEHANNA	3041	RUSH TWP.	0.1400	0010—0000	0010—0773	50196
SUSQUEHANNA	842	SILVER LAKE TWP.	4.5314	272+72	512+56	123183
SUSQUEHANNA	57073	SILVER LAKE TWP.	1.8197	0+00	126+20	123183
SUSQUEHANNA	57075	SILVER LAKE TWP.	4.2413	21+55	246+15	123183
SUSQUEHANNA	57124	SILVER LAKE TWP.	1.4401	119+11	195+15	123183
SUSQUEHANNA	1045	SILVER LAKE TWP.	0.2138	0060—2073	0060—3202	123188
SUSQUEHANNA	1045	SILVER LAKE TWP.	0.2138	0060—2073	0060—3202	123188
SUSQUEHANNA	57015	SPRINGVILLE TWP.	1.3945	18+36	92+23	123184
SUSQUEHANNA	57103	SPRINGVILLE TWP.	1.9953	68+98	174+73	123184
SUSQUEHANNA	57148	SUS. COMMISSIONER	0.0000	62+00		100186
SUSQUEHANNA	92	SUSQUEHANNA DEPOT	0.1560	0520—1188	0520—2006	102296
SUSQUEHANNA	371	THOMPSON TWP.	2.0856	91+52	201+64	110984
SUSQUEHANNA	57056	THOMPSON TWP.	2.4757	0+00	130+72	110984
SUSQUEHANNA	57113	THOMPSON TWP.	1.2372	194+53	259+85	110984
SUSQUEHANNA	57130	THOMPSON TWP.	0.6798	0+00	35+89	110984
TIOGA	58007	BROOKFIELD TWP.	1.6807	261+29	350+03	123084
TIOGA	58116	BROOKFIELD TWP.	3.1250	0+00	165+00	123084

## LISTING OF HIGHWAY TRANSFERS TO LOCAL AUTHORITY

## BUREAU OF MUNICIPAL SERVICES

COUNTY	L. R.	MUNICIPALITY	MILES	BEG. STA.	END. STA.	DATE
TIOGA	58014	CHARLESTON TWP.	0.5746	7+90	38+24	123185
TIOGA	58120	CHARLESTON TWP.	.2939	0+00	68+32	123185
TIOGA	58044	CHARLESTON TWP.	0.8981	52+80	100+22	123186
TIOGA	58103	CHARLESTON TWP.	0.3256	97+81	115+00	123186
TIOGA	4016	CHARLESTON TWP.	3.3455	0010—0000	0070—2662	123188
TIOGA	58025	CHATHAM TWP.	3.4638	0+00	183+65	123183
TIOGA	58089	CHATHAM TWP.	2.9725	0+00	156+95	123183
TIOGA	58097	CHATHAM TWP.	1.1820	0+00	63+15	123183
TIOGA	58128	CHATHAM TWP.	2.1292	0+00	112+50	123183
TIOGA	58024	CHATHAM TWP.	1.8985	0+00	100+50	123185
TIOGA	58096	CHATHAM TWP.	1.3638	0+00	72+30	123185
TIOGA	4014	CHATHAM TWP.	4.8310	0010—0000	0090—2880	123190
TIOGA	478	CLYMER TWP.	0.1222	268+30	274+75	102182
TIOGA	478	CLYMER TWP.	0.0975	259+30	264+45	40181
TIOGA	58005	CLYMER TWP.	4.0074	0+00	211+59	69485A
TIOGA	58021	CLYMER TWP.	0.9835	161+18	213+11	112381
TIOGA	58022	CLYMER TWP.	1.3411	0+00	70+81	112381
TIOGA	478	CLYMER TWP.	0.0634	264+45	267+80	102982
TIOGA	478	CLYMER TWP.	0.2672	318+54	332+65	11284
TIOGA	478	CLYMER TWP.	0.0746	333+20	337+14	11284
TIOGA	4001	CLYMER TWP.	3.7900	0034—0000	0090—2362	123196
TIOGA	4004	CLYMER TWP.	0.3700	0010—0000	0010—1941	123196
TIOGA	58024	DEERFIELD TWP.	2.3019	165+38	289+40	123183
TIOGA	58025	DEERFIELD TWP.	1.3968	183+65	257+50	123183
TIOGA	58028	DEERFIELD TWP.	2.5491	0+00	134+59	123183
TIOGA	58089	DEERFIELD TWP.	3.2330	156+95	327+65	123183
TIOGA	58024	DEERFIELD TWP.	1.2288	100+50	165+30	123185
TIOGA	58096	DEERFIELD TWP.	1.4858	72+30	150+75	123185
TIOGA	58099	DELMAR TOWNSHIP	3.0729	0+00	162+24	123186
TIOGA	58012	DELMAR TWP.	3.0125	200+00	359+64	123184
TIOGA	58015	DELMAR TWP.	2.0547	0+00	108+57	123184
TIOGA	58102	DELMAR TWP.	2.0121	0+00	106+53	123184
TIOGA	58123	DELMAR TWP.	2.6578	0+00	140+33	123184
TIOGA	58015	DELMAR TWP.	0.0015	106+60		112685
TIOGA	58093	DELMAR TWP.	2.3411	0+00	123+61	123185
TIOGA	3024	DELMAR TWP.	1.2339	151+93	217+73	63087
TIOGA	3023	DELMAR TWP.	2.6280	0010—0000	0060—1586	123188
TIOGA	3005	DELMAR TWP.	1.9260	0020—0000	0060—0739	123189
TIOGA	3027	DELMAR TWP.	3.3390	0010—0000	0070—2456	123191
TIOGA	3001	ELK TWP.	14.9600	0030—0000	0320—0000	123194
TIOGA	58048	FARMINGTON TWP.	2.4277	213+59	341+91	112785
TIOGA	58119	FARMINGTON TWP.	1.2540	0+00	66+21	112785
TIOGA	58126	FARMINGTON TWP.	1.6739	0+00	88+38	112785
TIOGA	4025	FARMINGTON TWP.	4.7480	0020—2325	0120—0000	123187
TIOGA	478	GAINES TWP.	0.2244	90+65	102+50	11284
TIOGA	478	GAINES TWP.	0.0695	114+04	117+71	11284
TIOGA	3001	GAINES TWP.	2.0000	0320—0000	0360—0292	123194
TIOGA	58090	JACKSON TWP.	1.7723	144+52	238+10	69478A
TIOGA	58094	JACKSON TWP.	1.8384	0+00	97+07	111981
TIOGA	4041	KNOXVILLE BORO.	0.2910	0010—0000	0010—1763	123188
TIOGA	58052	LAWRENCE TWP.	1.6487	175+40	262+45	41983
TIOGA	103	LAWRENCE TWP.	3.3528	1220+76	1397+79	40286
TIOGA	58051	LAWRENCE TWP.	0.0208	98+96	100+06	40286
TIOGA	58051	LAWRENCE TWP.	0.2292	104+06	116+16	40286
TIOGA	58052	LAWRENCE TWP.	0.9731	47+60	98+98	91086
TIOGA	1017	LAWRENCE TWP.	1.9930	0010—0000	0040—1249	123188
TIOGA	15	LAWRENCE TWP.	0.2060	0840+2566	0850+0378	31695
TIOGA	15	LAWRENCE TWP.	0.4480	15+45	39+46	50195
TIOGA	15	LAWRENCEVILLE BORO.	0.1630	0850+0378	0850+1239	31695
TIOGA	1015	LAWRENCEVILLE BORO.	0.6120	0040—0400	0050—2290	100996
TIOGA	1015	LAWRENCEVILLE BORO.	0.6120	0040—0400	0050—2290	30698
TIOGA	58125	LIBERTY TWP.	1.7705	0+00	93+48	123082
TIOGA	2001	LIBERTY TWP.	2.3300	0010—0000	0050—2535	123191
TIOGA	2002	LIBERTY TWP.	1.2360	0010—0000	0020—3454	123191
TIOGA	2011	LIBERTY TWP.	1.7700	0010—0000	0050—0000	123193
TIOGA	OLD22	MIDDLEBURY TWP.	3.8000	530+96	731+60	32282

## LISTING OF HIGHWAY TRANSFERS TO LOCAL AUTHORITY

## BUREAU OF MUNICIPAL SERVICES

COUNTY	L. R.	MUNICIPALITY	MILES	BEG. STA.	END. STA.	DATE
TIOGA	58048	MIDDLEBURY TWP.	3.9822	0+00	213+59	123082
TIOGA	58049	MIDDLEBURY TWP.	2.8260	0+00	149+21	123082
TIOGA	4025	MIDDLEBURY TWP.	0.9398	0010—0000	0020—2325	41888
TIOGA	58033	MORRIS TWP.	1.1922	43+84	106+79	123082
TIOGA	58012	MORRIS TWP.	3.7879	0+00	200+00	123184
TIOGA	58083	MORRIS TWP.	0.9320	0+00	49+56	123184
TIOGA	58080	MORRIS TWP.	1.8816	0+00	100+18	123186
TIOGA	410	MORRIS TWP.	0.0200	14+56	16+05	41194
TIOGA	58119	NELSON TWP.	0.1089	78+84	84+59	62681
TIOGA	58050	NELSON TWP.	0.4703	0+00	24+83	90882
TIOGA	58050	NELSON TWP.	0.4466	24+83	48+41	12582
TIOGA	58050	NELSON TWP.	1.5521	9+88	134+32	123185
TIOGA	58119	NELSON TWP.	1.5831	66+21	149+88	123185
TIOGA	58124	NELSON TWP.	1.4400	0+00	85+15	123185
TIOGA	103	NELSON TWP.	0.3068	1062+27	1078+47	40286
TIOGA	103	NELSON TWP.	0.4991	1107+55	1133+90	40286
TIOGA	58046	NELSON TWP.	0.3835	344+19	364+44	40286
TIOGA	58052	NELSON TWP.	0.9015	0+00	47+60	40286
TIOGA	58119	NELSON TWP.	0.5771	84+59	115+06	40286
TIOGA	58124	NELSON TWP.	0.1576	0+00	8+32	40286
TIOGA	4025	OSCEOLA TWP.	0.5220	0120—0000	0120—2760	123197
TIOGA	58044	RICHMOND TWP.	0.7922	422+13	463+93	72380
TIOGA	58052	RICHMOND TWP.	0.7473	0+00	39+46	72880
TIOGA	58065	RICHMOND TWP.	1.5445	0+00	81+55	72380
TIOGA	58066	RICHMOND TWP.	0.0597	124+67	127+82	112480
TIOGA	58066	RICHMOND TWP.	0.5559	128+87	131+82	112480
TIOGA	196	RICHMOND TWP.	1.7000	279+50	369+26	41983
TIOGA	58066	RICHMOND TWP.	0.1038	90+17	95+65	11183
TIOGA	58044	RICHMOND TWP.	4.4731	100+22	336+66	123186
TIOGA	58044	RICHMOND TWP.	0.9384	0+00	49+55	123186
TIOGA	58103	RICHMOND TWP.	0.4820	115+00	140+45	123186
TIOGA	58067	RUTLAND TWP.	1.6811	69+19	157+95	123185
TIOGA	1009	RUTLAND TWP.	0.7748	0010—0000	0020—2014	123192
TIOGA	3022	SHIPPEN TWP.	2.6092	0+00	138+76	123087
TIOGA	58019	SHIPPEN TWP.	0.2146	0+00	12+33	123087
TIOGA	58019	SHIPPEN TWP.	0.2422	138+76	151+93	123087
TIOGA	58067	SULLIVAN TWP.	1.3004	0+00	69+19	123185
TIOGA	58086	SULLIVAN TWP.	2.9561	0+00	156+08	123185
TIOGA	1005	SULLIVAN TWP.	0.4509	0044—0034	0044—0481	40589
TIOGA	1005	SULLIVAN TWP.		0040—0000	0040—1934	22190
TIOGA	1005	SULLIVAN TWP.	0.9879	0010—0000	0020—3132	123192
TIOGA	1008	SULLIVAN TWP.	2.4152	0010—2287	0060—1278	123192
TIOGA	196	TIOGA BORO.	0.4434	608+44	631+85	101981
TIOGA	196	TIOGA BORO.	0.1850	598+67	608+44	100481
TIOGA	196	TIOGA BORO.	0.1850	598+67	608+44	41983
TIOGA	22	TIOGA TWP.	0.0890	814+20	818+90	121080
TIOGA	58122	TIOGA TWP.	0.0287	0+00	1+52	121581
TIOGA	58122	TIOGA TWP.	1.0065	3+88	57+02	121581
TIOGA	OLD22	TIOGA TWP.	1.5644	731+60	814+20	32282
TIOGA	196	TIOGA TWP.	0.0644	442+60	446+00	41983
TIOGA	196	TIOGA TWP.	0.3765	452+12	472+00	41983
TIOGA	196	TIOGA TWP.	0.4735	475+00	500+00	41983
TIOGA	196	TIOGA TWP.	0.7059	511+73	549+00	41983
TIOGA	196	TIOGA TWP.	0.7324	560+00	598+67	41983
TIOGA	58057	WARD TWP.	4.8678	348+15	606+65	123082
TIOGA	58058	WARD TWP.	1.2646	182+20	248+97	123082
TIOGA	58078	WARD TWP.	3.5344	0+00	186+62	123082
TIOGA	2014	WARD TWP.	3.8800	0070—2253	0140—2835	123193
TIOGA	58004	WESTFIELD TWP.	1.0360	268+56	323+45	123186
TIOGA	58022	WESTFIELD TWP.	1.3873	70+81	144+46	123186
TIOGA	58022	WESTFIELD TWP.	0.0464	144+46	146+91	123186
TIOGA	58114	WESTFIELD TWP.	3.6061	0+00	190+66	123186
UNION	306	BUFFALO TWP.	2.2421	608+58	726+96	123183
UNION	59037	E. BUFFALO TWP.	1.3246	60+50	130+44	110581
UNION	59044	E. BUFFALO TWP.	1.0327	0+00	54+53	110581
UNION	59016	EAST BUFFALO TWP.	1.7672	127+35	224+71	123084

## LISTING OF HIGHWAY TRANSFERS TO LOCAL AUTHORITY

## BUREAU OF MUNICIPAL SERVICES

COUNTY	L. R.	MUNICIPALITY	MILES	BEG. STA.	END. STA.	DATE
UNION	1016	GREGG TWP.	0.3350	0010—0000	0010—1769	123188
UNION	59038	KELLY TWP.	0.0318	7+17	8+85	80982
UNION	1007	KELLY TWP.	1.3200	0010—0000	0040—2048	20197
VENANGO	4008	CANAL TWP.	2.9009	268+21	421+78	52987
VENANGO	4016	CANAL TWP.	2.3627	0+00	124+75	52987
VENANGO	60075	CHERRY TREE TWP.	0.3549	0+00	18+74	123186
VENANGO	4011	CHERRY TREE TWP.	5.8810	0050—0000	0150—2607	123189
VENANGO	65	CRANBERRY TWP.	0.0500	148+44	151+00	63086
VENANGO	91	CRANBERRY TWP.	0.1705	728+00	737+00	13186
VENANGO	75	EMLENTON BORO.	0.3356	90+00	112+27	52987
VENANGO	60013	EMLENTON BORO.	0.9102	48+06	48+06	52987
VENANGO	60064	EMLENTON BORO.	0.5492	0+00	29+00	52987
VENANGO	233	IRWIN TWP.	0.4049	80+39.58	101+77.45	51892
VENANGO	20152	JACKSON TWP.	0.4858	222+85	248+50	101508
VENANGO	60087	OAKLAND TWP.	2.4932	299+43	431+07	70884
VENANGO	4011	OAKLAND TWP.	1.7638	0010—0000	0050—0000	123189
VENANGO	20115	PLUM TWP.	0.1121	0+00	11+84	123186
VENANGO	60075	PLUM TWP.	0.1775	0+00	18+74	123186
VENANGO	60013	RICHLAND TWP.	0.3703	48+06	67+61	61687
VENANGO	60064	RICHLAND TWP.	0.4864	29+00	54+68	61687
VENANGO	60022	SANDYCREEK TWP.	2.9394	115+99	158+03	123183
VENANGO	3012	SCRUBGRASS TWP.	1.4870	0010—0000	0030—3427	123194
VENANGO	3029	SCRUBGRASS TWP.	1.3300	0010—0000	0020—3850	71395
VENANGO	4027	SUGAR CREEK BORO.	0.1583	0010—0000	0010-0810	70292
VENANGO	207	SUGAR CREEK BORO.	0.0966	0+50	5+60	60485
VENANGO	4016	SUGAR CREEK BORO.	1.1903	0130—3577	0160—1967	123197
VENANGO	3018	VICTORY TWP.	1.6530	0010—0000	0050—1860	92089
WARREN	88	ALL. NAT. FOREST	0.4414	1213+09	1236+39.5	90888
WARREN	88	CONNEWAGO/BROKEN	0.4414	1213+09	1236+39.5	122887
WARREN	4017	FREEHOLD TWP.	3.1227	0010—0000	0070—2011	62989
WARREN	61052	PINE GROVE TWP.	.2114	0+00	117+06	123183
WARREN	1020	PINE GROVE TWP.	0.0060	0010—0000	0010—0030	70191
WARREN	1094	PLEASANT TWP.	0.5130	0605—0124	0605—0604	
WARREN	89	SOUTHWEST TWP.	0.0428	12+89	15+15	12381
WARREN	3012	SPRING CREEK TWP.	1.1760	0010—0000	0030—1285	123189
WARREN	61035	WARREN BORO.	0.3705	0+00	19+56	92283
WARREN	61080	WARREN BORO.	0.3612	0+00	19+07	92283
WARREN	61045	YOUNGSHVILLE BORO.	0.2181	294+93	306+45	123183
WASHINGTON	2029	ALLENPORT BORO.	0.2127	5+88	17+11	123188
WASHINGTON	2009	AMWELL TWP.	1.3400	0010—0000	0030—3092	123188
WASHINGTON	4006	BURGETTSTOWN BORO.	0.3070	0090—2226	0100—1229	123197
WASHINGTON	4012	BURGETTSTOWN BORO.	0.6920	0010—0000	0020—0875	123197
WASHINGTON	2085	CALIFORNIA BORO.	0.1630	0010—0000	0010—0860	113094
WASHINGTON	62203	CANONSBURG BORO.	0.4002	0+00	21+13	101582
WASHINGTON	2043	CENTERVILLE BORO.	0.1720	0010—0000	0010—0912	123195
WASHINGTON	62048	CHARLEROI BORO.	0.0511	174+40	177+10	21183
WASHINGTON	231	CLAYSVILLE BORO.	0.0000	0272—0000	0272—1017	90895
WASHINGTON	62035	CROSS CREEK TWP.	0.3144	128+81	145+41	81382
WASHINGTON	62024	CROSS CREEK TWP.	4.2577	0+00	224+81	123183
WASHINGTON	62167	CROSS CREEK TWP.	2.0644	0+00	109+00	123183
WASHINGTON	62168	CROSS CREEK TWP.	1.5464	0+00	81+65	123183
WASHINGTON	62109	DONEGAL TWP.	0.2606	0+00	14+04	123185
WASHINGTON	62187	DONEGAL TWP.	0.4315	0+00	22+78	123185
WASHINGTON	2061	E. BETHLEHEM TWP.	0.5127	0010—0000	0010—2768	123195
WASHINGTON	62046	INDEPENDENCE TWP.	1.7203	0+00	90+83	123185
WASHINGTON	62208	N. FRANKLIN TWP.	1.8509	0+00	97+88	123184
WASHINGTON	1089	N. STRABANE TWP.	0.1550	0010—0000	0010—0821	33195
WASHINGTON	1009	N. STRABANE TWP.	0.0150	0+34	113+61	33195
WASHINGTON	62036	NOTTINGHAM TWP.	0.7197	0+00	38+00	123183
WASHINGTON	62061	NOTTINGHAM TWP.	2.8345	0+00	149+66	123185
WASHINGTON	1002	PETERS TWP.		0100—1357	0100—1512	31998
WASHINGTON	1031	PETERS TWP.	2.2210	0010—0000	0050—1775	33198
WASHINGTON	62049	PETERS TWP.	1.1686	0+00	61+70	121382
WASHINGTON	62210	PETERS TWP.	1.3777	0+00	72+74	71087
WASHINGTON	1053	PETERS TWP.	0.3034	0060—0000	0060—3277	100693
WASHINGTON	1053	PETERS TWP.	0.9752	156+50	160+91.08	12795

## LISTING OF HIGHWAY TRANSFERS TO LOCAL AUTHORITY

## BUREAU OF MUNICIPAL SERVICES

COUNTY	L. R.	MUNICIPALITY	MILES	BEG. STA.	END. STA.	DATE
WASHINGTON	62004	ROBINSON TWP.	0.2743	171+74	186+22	111083
WASHINGTON	62013	ROBINSON TWP.	0.8551	0+00	45+15	123185
WASHINGTON	4001	ROBINSON TWP.	0.9020	0050—01193	0070—1261	100289
WASHINGTON	2029	ROSCOE BORO.	0.1360	0070—0000	7010—0000	72188
WASHINGTON	2029	ROSCOE BORO.	0.1110	0080—0000	0090—0000	72188
WASHINGTON	1014	S STRABANE TWP.	1.0447	0040—1708	0060—1329	110189
WASHINGTON	1049	S STRABANE TWP.	1.3138	0040—2582	0060—3640	110189
WASHINGTON	3009	S. FRANKLIN TWP.	2.2420	0010—0318	0050—2139	123187
WASHINGTON	4019	SMITH TOWNSHIP	0.2740	0050—0000	0050—1445	32498
WASHINGTON	2019	SOMERSET TWP.	2.6700	0020—0614	0070—2597	112690
WASHINGTON	2019	SOMERSET TWP.	2.1000	0130—0000	0160—3447	112690
WASHINGTON	62195	STOCKDALE BORO.	0.4858	17+11	42+76	80384
WASHINGTON	1012	UNION TWP.	1.0540	0010—0000	0020—2917	123190
WASHINGTON	3005	W ALEXANDER BORO.	0.1310			101488
WASHINGTON	62080	W. BETHLEHEM TWP.	3.2863	0+00	173+52	123183
WASHINGTON	3002	WEST ALEXANDER B	0.1277	0010—0000	0010—0662	123187
WASHINGTON	3005	WEST ALEXANDER BORO.				123187
WASHINGTON	62186	WEST FINLEY TWP.	0.3977	0+00	21+00	123186
WASHINGTON	62186	WEST FINLEY TWP.	0.9572	253+00	303+54	123186
WASHINGTON	62093	WEST PIKE RUN TWP.	1.5572	0+00	82+22	123186
WAYNE	3028	CANAAN TWP.	0.5475	0010—0000	0010—2891	123187
WAYNE	3035	CANAAN TWP.	1.8523	0010—0000	0070—1539	123187
WAYNE	63133	CHERRY RIDGE TWP.	0.2187	0+00	11+55	11081
WAYNE	63002	DREHER TWP.	2.3921	0+00	126+30	123183
WAYNE	63003	DREHER TWP.	0.6818	0+00	36+15	123183
WAYNE	3002	DREHER TWP.	0.8818	0130—0000	0140—3013	123189
WAYNE	4027	MOUNT PLEASANT TWP.	1.1973	0010—0000	0030—3593	123191
WAYNE	63070	PALMYRA TWP.	0.8759	0+00	46+25	120181
WAYNE	63098	SCOTT TWP.	2.6289	0+00	138+81	101884
WAYNE	63107	SCOTT TWP.	3.5231	0+00	186+02	101884
WAYNE	4014	SCOTT TWP.	3.9600	0060—0235	0120—0000	123187
WAYNE	3002	STERLING TWP.	2.3926	0090—0000	0130—0000	123188
WAYNE	2005	TEXAS TWP.	2.2875	0010—0000	0040—3116	123187
WESTMORELAND	4030	MURRYSVILLE	2.7700	0010—0000	0060—1333	123195
WESTMORELAND	4033	MURRYSVILLE	5.6600	0080—0000	0180—2112	123195
WESTMORELAND	4053	MURRYSVILLE	1.1300	0010—0000	0030—0000	123195
WESTMORELAND	4055	MURRYSVILLE	2.6500	0010—0000	0050—2205	123195
WESTMORELAND	981	SMITHTON BORO.	0.1136	0040—0894	0050—0000	41795
WESTMORELAND	4032	UPPER BURRELL TWP.	1.1460	55+75	115+52	92793
WESTMORELAND	3039	WEST NEWTON BORO.	0.6123	0010—0000	0020—1629	123194
WESTMORELAND	4079	ALLEGHENY TWP.	5.4600	0030—1524	0130—2441	123190
WESTMORELAND	1029	DERRY TWP.	5.0700	0060—0000	0150—2653	123189
WESTMORELAND	1043	DERRY TWP.	0.0600	0010—0000	0010—0304	123189
WESTMORELAND	64125	E HUNTINGDON TWP.	0.6608	0+00	34+89	100184
WESTMORELAND	64224	E HUNTINGDON TWP.	1.3869	47+15	120+38	100184
WESTMORELAND	64194	E. HUNTINGDON TWP.	0.5960	0+00	31+47	123183
WESTMORELAND	1002	FAIRFIELD TWP.	3.1240	0010—0000	0060—2057	113088
WESTMORELAND	1071	FAIRFIELD TWP.	2.5140	0010—0000	0040—3020	113088
WESTMORELAND	64050	LOYALHANNA TWP.	3.3678	81+16	258+98	21782
WESTMORELAND	64032	LOYALHANNA TWP.	0.1182	10+50	22+20	101584
WESTMORELAND	64032	LOYALHANNA TWP.	0.1989	0+00	10+50	101584
WESTMORELAND	64036	LOYALHANNA TWP.	0.9580	469+42	520+00	101584
WESTMORELAND	64036	LOYALHANNA TWP.	1.1065	520+00	636+84	101584
WESTMORELAND	64039	LOYALHANNA TWP.	3.2123	585+11	749+65	101584
WESTMORELAND	64185	LOYALHANNA TWP.	3.0216	0+00	163+50	101584
WESTMORELAND	64269	LOYALHANNA TWP.	1.9474	0+00	102+87	101584
WESTMORELAND	64050	LOYALHANNA TWP.	0.0025	87+13	87+26	123186
WESTMORELAND	64050	LOYALHANNA TWP.	0.0027	255+93	256+00	123186
WESTMORELAND	4057	MURRYSVILLE	0.1811	0040—1580	0050—0083	121891
WESTMORELAND	4057	MURRYSVILLE	0.1800	0050—0083	0050—1013	103091
WESTMORELAND	4041	MURRYSVILLE	0.0563	0100—2317	0100—2614	70692
WESTMORELAND	64287	MURRYSVILLE BORO.	2.0464	0+00	108+05	52281
WESTMORELAND	64089	MURRYSVILLE BORO.	1.9879	275+75	384+27	111083
WESTMORELAND	64016	MURRYSVILLE BORO.	1.9366	0+00	102+53	101785
WESTMORELAND	64280	N HUNTINGDON TWP.	1.2716	0+00	67+14	123183
WESTMORELAND	3093	NEW STANTON BORO.	0.7600	0120—0412	0130—2569	110388

## LISTING OF HIGHWAY TRANSFERS TO LOCAL AUTHORITY

## BUREAU OF MUNICIPAL SERVICES

COUNTY	L. R.	MUNICIPALITY	MILES	BEG. STA.	END. STA.	DATE
WESTMORELAND	64089	PENN	0.1500	84+81	92+73	123185
WESTMORELAND	64089	PENN	3.4634	92+73	275+60	123185
WESTMORELAND	64233	PENN	0.8841	8+68	55+36	123185
WESTMORELAND	64240	PENN	0.4617	0+00	24+38	123185
WESTMORELAND	64288	PENN	0.9684	63+14	114+27	123185
WESTMORELAND	64080	PENN TWP.	0.3167	4+01	20+73	42186
WESTMORELAND	64241	PENN TWP.	1.2055	0+00	62+65	42186
WESTMORELAND	64824	PENN TWP.	2.0407	0+00	108+33	42186
WESTMORELAND	288	ROSTRAVER TWP.	0.3002	134+65	150+50	112282
WESTMORELAND	3005	ROSTRAVER TWP.	0.7020	0040—0000	0040—3671	123191
WESTMORELAND	3037	S. HUNTINGDON TWP.	1.9273	0010—0000	0040—3324	123192
WESTMORELAND	64138	S. GREENSBURG BORO.	0.0402	0+00	2+12	123185
WESTMORELAND	188	VANDERGRIFT BORO.	0.3801	12+15	32+22	123186
WESTMORELAND	64276	VANDERGRIFT BORO.	0.5320	0+00	28+09	123186
WESTMORELAND	4067	WASHINGTON TWP.	0.9242	0040—0000	0050—2240	102589
WESTMORELAND	64112	YOUNGWOOD BORO.	0.7486	111+63	151+16	121782
WESTMORELAND	64130	YOUNGWOOD BORO.	0.0531	0+00	2+80	121782
WESTMORELAND	64166	YOUNGWOOD BORO.	0.6513	0+00	34+39	121782
WESTMORELAND	64130	YOUNGWOOD BORO.	0.1638	2+80	12+25	102883
WESTMORELAND	64130	YOUNGWOOD BORO.	0.0151	10+54	11+34	60587
WESTMORELAND	3001	MONESSEN CITY	0.3620	0010—2500	0020—0925	120296
WESTMORELAND	3001	MONESSEN CITY	0.6710	0020—0925	0030—0811	120296
WESTMORELAND	3001	MONESSEN CITY	0.2680	0030—0811	0030—2226	120296
WESTMORELAND	4041	PENN TWP.	0.9360	0030—1858	0050—0665	80196
WESTMORELAND	3042	S. HUNTINGDON TWP.	1.5160	0030—0000	0060—0000	123196
WYOMING	241	LACEYVILLE BORO.	0.1343	50+00	57+09	122790
WYOMING	241	LACEYVILLE BORO.	0.0263	0+12	1+50.98	122790
WYOMING	241	LACEYVILLE BORO.	0.0189	0+12	1+12.50	122790
WYOMING	4013	MEHOOPANY TWP.	2.4630	0010—0012	0060—2280	123194
WYOMING	4027	MESHOPPEN TWP.	0.2096	0040—1997	0040—3104	123189
WYOMING	65023	NICHOLSON TWP.	0.0600	0+00	2+88	80288
WYOMING	4027	WASHINGTON TWP.	1.8800	0010—0000	0040—1954	123189
YORK	66010	CODORUS TWP.	1.1515	191+77	252+57	123184
YORK	66082	CODORUS TWP.	4.9066	0+00	259+07	123184
YORK	3108	CODORUS TWP.	0.0030	0010—0000	0010—0017	90690
YORK	66112	CONEWAGO TWP.	1.4648	0+00	77+34	123186
YORK	2066	DALLASTOWN BORO.	0.1341	0010—0000	0010—0708	0.1341
YORK	2026	DELTA BORO.	1.0757	0010—0000	0040—0000	53190
YORK	2028	DELTA BORO.	0.1092	0080—0283	0080—0860	53190
YORK	2045	DELTA BORO.	0.1785	0010—0000	0010—0943	53190
YORK	66007	DOVER TWP.	2.5317	1248+52	1382+19	73182
YORK	66033	DOVER TWP.	3.9019	0+00	206+02	73182
YORK	66033	DOVER TWP.	0.0741	0+00	3+91	73182
YORK	66187	DOVER TWP.	0.6790	3+30	39+65	73182
YORK	66188	DOVER TWP.	1.7858	0+00	94+29	73182
YORK	66057	E. HOPEWELL TWP.	2.5133	0+00	132+70	123082
YORK	66196	FAIRVIEW TWP.	0.0956	1+75	6+80	82376
YORK	66196	FAIRVIEW TWP.	0.0000	0+17	1+75	40874
YORK	66018	HALLAM BORO.	0.0419	100+58	102+79	22185
YORK	66018	HELLAM TWP.	0.1627	102+79	111+38	111484
YORK	66018	HELLAM TWP.	0.4131	113+98	135+79	111484
YORK	66018	HELLAM TWP.	0.1663	285+90	294+68	111484
YORK	66018	HELLAM TWP.	0.3498	306+29	324+76	111484
YORK	66019	HELLAM TWP.	0.2265	166+47	178+43	111484
YORK	66019	HELLAM TWP.	0.3125	182+30	198+80	111484
YORK	2101	HOPEWELL TWP.	1.3510	0010—0000	0030—2011	123196
YORK	66064	LOWER CHANCEFORD	2.4788	296+24	427+12	123184
YORK	66149	LOWER WINDSOR TWP.	1.3839	0+00	73+07	123186
YORK	66162	LOWER WINDSOR TWP.	0.3708	148+62	168+72	123186
YORK	66012	LOWER WINDSOR TWP.	2.0150	923+39	1030+28	123183
YORK	66178	LOWER WINDSOR TWP.	0.4051	0+00	21+39	123183
YORK	66012	LOWER WINDSOR TWP.	2.2943	801+91	923+39	102186
YORK	66016	LOWER WINDSOR TWP.	1.3808	280+96	354+00	123186
YORK	66016	LOWER WINDSOR TWP.	1.3998	354+00	427+91	123186
YORK	66088	LOWER WINDSOR TWP.	1.2502	0+00	66+01	12186
YORK	66179	LOWER WINDSOR TWP.	0.9271	0+00	48+95	123186



## LISTING OF HIGHWAY TRANSFERS TO LOCAL AUTHORITY

## BUREAU OF MUNICIPAL SERVICES

COUNTY	L. R.	MUNICIPALITY	MILES	BEG. STA.	END. STA.	DATE
YORK	66086	MANCHESTER TWP.	1.4231	0+00	75+14	81082
YORK	4022	MONAGHAN TWP.	1.4407	0010—0000	0040—2010	123188
YORK	3005	NEW FREEDOM BORO.	1.0203	0020—0000	0030—3206	123195
YORK	66006	NEWBERRY TWP.	0.3566	626+01	644+84	60485
YORK	66091	PARADISE TWP.	1.5987	0+00	84+41	82184
YORK	66138	PARADISE TWP.	2.5059	157+16	289+47	82184
YORK	66192	PARADISE TWP.	0.9254	0+00	48+86	82184
YORK	66193	PARADISE TWP.	0.5614	0+00	29+64	82184
YORK	66065	PEACH BOTTOM TWP.	2.1500	0+00	113+52	62184
YORK	66070	PEACH BOTTOM TWP.	1.6553	0+00	87+40	62184
YORK	66085	PEACH BOTTOM TWP.	0.7703	0+00	40+67	62184
YORK	2062	RED LION BORO.	0.0371	0010—0000	0010—0196	123189
YORK	3005	SHREWSBURY TWP.	0.2080	0010—0000	0010—1098	123195
YORK	66157	SPRINGETTSBURY TWP.	1.6739	0+00	88+38	123183
YORK	2017	SPRINGETTSBURY TWP.	0.5097	0020—0000	0030—0000	123193
YORK	66041	W. MANCHESTER TWP.	1.2578	0+00	66+41	70181
YORK	238	W. MANCHESTER TWP.	1.0883	0010—0000	0030—2807	123192
YORK	66077	W. MANHEIM TWP.	0.5517	3+43	32+56	123183
YORK	66077	W. MANHEIM TWP.	0.0208	32+56	33+66	123183
YORK	66080	W. MANHEIM TWP.	3.0405	0+00	160+54	123183
YORK	66081	W. MANHEIM TWP.	0.4949	0+00	26+13	123183
YORK	66158	W. MANHEIM TWP.	1.8972	5+08	105+25	123183
YORK	66006	WARRINGTON TWP.	0.6066	551+67	583+70	60485
YORK	66006	WARRINGTON TWP.	0.3714	589+46	609+07	60485
YORK	66037	WARRINGTON TWP.	0.2996	136+90	152+72	60485
YORK	4041	WARRINGTON TWP.	0.4300	0090—0000	0090—2291	123194
YORK	4017	WASHINGTON TWP.	2.0560	0010—0000	0050—2417	123190
YORK	4041	WASHINGTON TWP.	3.3560	0010—0000	0090—0000	123190
YORK	4051	WASHINGTON TWP.	0.6400	0120—0000	0130—1204	70196
YORK	66077	WEST MANHEIM	1.4737	33+66	111+83	123185
YORK	66098	WEST MANHEIM	4.9263	0+00	260+41	123185
YORK	66074	WEST MANHEIM TWP.	2.2496	0+00	118+78	123186
YORK	66076	WEST MANHEIM TWP.	1.8169	0+00	95+93	123186
YORK	66077	WEST MANHEIM TWP.	2.1305	112+34	225+25	123186
YORK	3039	WEST MANHEIM TWP.	1.3865	0010—0000	0030—2336	123194
YORK	2062	WINDSOR TWP.	1.7169	0010—0196	0040—2958	123189
YORK	126	YORK CITY	1.0504	723+34	778+80	110281
YORK	127	YORK CITY	1.1606	895+01	956+29	110281
YORK	128	YORK CITY	1.4652	0+00	77+36	110281
YORK	250	YORK CITY	0.3718	0+00	19+63	110281
YORK	332	YORK CITY	0.7112	0+00	37+55	123184
YORK	66043	YORK CITY	0.3657	6+43	25+74	123184
YORK	182	YORK TWP.	0.1097	278+70.61	272+91.35	11491
YORK	66140	YORK TWP.	1.5191	0+00	80+21	123185
YORK	66175	YORK TWP.	2.1962	0+00	115+96	123185
YORK	66052	YORK TWP.	1.8296	0+00	98+35	111082
YORK	66139	YORK TWP.	1.5214	72+47	152+80	111082
YORK	66209	YORK TWP.	0.6674	0+00	35+24	111082
YORK	66221	YORK TWP.	0.7629	0+00	40+28	111082

[Pa.B. Doc. No. 98-1763. Filed for public inspection October 23, 1998, 9:00 a.m.]

## Retention of Engineering Firms

### Indiana County

#### Project Reference No. 08430AG2255

The Department of Transportation will retain a firm to provide assistance in the acquisition of right-of-way for the construction of State Route 0119, Section 480, "Homer City South", in Indiana County. The project consists of approximately 155 claims, including 37 residential, 9 business and 1 community (church) relocations.

The Department will establish an order of ranking of a minimum of three (3) firms for the purpose of negotiating an Engineering Agreement based on the Department's

evaluation of the acceptable letters of interest received in response to this solicitation. The ranking will be established directly from the letters of interest. Technical proposals will not be requested prior to the establishment of the ranking.

The selected firm will be required to provide the professional right-of-way acquisition services necessary to clear the right-of-way for this project. These services include developing a relocation assistance plan which identifies problem situations; relocation assistance; negotiations; appraisal services (no appraisal reports); title services; settlement/closing services; property management; and other services as required.

The selected firm will be required to coordinate all work through the Department's designated representative. All acquisition will be accomplished in compliance with Federal and State regulations, including but not limited to the Pennsylvania Eminent Domain Code; the State Highway Law and Pennsylvania Real Estate Law; the Housing Replacement Authorization Act; and the Uniform Relocation Assistance and Real Property Acquisition Policies Act.

The majority of the work and services will be required with twenty-four (24) months from the notice to proceed.

On-site office space will be required. Lodging for individuals assigned to this project for sixty (60) days or more will be limited to \$790 per month. The allowance could include living space rental, furnishings, basic telephone service and utilities. No subsistence or to/from job mileage will be reimbursed for these individuals. Normal Department mileage/subsistence/lodging rates will apply to individuals assigned to this project for less than sixty (60) days.

The following factors, listed in order of importance, will be considered by the Department during the evaluation of the firms submitting letters of interest:

- a. Ability to package and present the letter of interest in accordance with the "General Requirements and Information" section.
- b. Staff experience.
- c. Past performance.
- d. Familiarity with Pennsylvania regulations.
- e. Number of staff/titles available to work on project.

The District's copy of the Letter of Interest and required forms (see general requirements and information section) shall be sent to: Mr. Richard Hogg, P.E., District Engineer, Engineering District 10-0, Rt. 286, South, P. O. Box 429, Indiana, PA 15701.

Any technical questions concerning the requirements for this project should be directed to: Mr. Craig A. Chelednik, P.E., District 10-0, at (724) 357-2842.

Any questions concerning the submittal of the letter of interest can be directed to the Consultant Agreement Division at (717) 783-9309.

### York County

#### Project Reference No. 08430AG2256

The Department of Transportation will retain an engineering firm to perform preliminary engineering, environmental studies, final design, consultation during construction and shop drawing review for S.R. 4028, Section 001, Siddonsburg Road Bridge in Carroll and Monaghan Townships, York County. The project includes roadway realignment, replacement of an existing structure, and safety improvements.

The required design services will include: field surveys; plotting of topography and cross-sections; pavement and drainage design; alignment studies; field views; safety review, Step 9 and value engineering submissions and meetings; traffic control plans; foundation design; structure design; erosion and sedimentation pollution control plans and narrative; utility and property involvement investigations; right-of-way plans; including preparation of viewers plans; preparation of environmental studies and documentation; interagency permits; wetland mitigation plans; construction plans, specifications and estimates; a project management plan; quality control plan; and transfer of electronic files.

The following factors, listed in order of importance, will be considered by the Department during the evaluation of the firms submitting letters of interest:

- a. Ability to package and present the letter of interest in accordance with the "General Requirements and Information" section.
- b. Use of micro-station CADD.
- c. Specialized experience with Department criteria and technical competence of firm.
- d. Development of a Quality Control Plan for this particular project to be submitted to the Department for approval.
- e. Other factors, if any, specific to the project.

The District will announce the three (3) firms that have been shortlisted for further consideration at an open public meeting to be held at Engineering District 8-0, 2140 Herr Street, Harrisburg, PA 17103-1699, at 1:30 p.m. on December 2, 1998, Conference Room "A". Please specify a contact person, phone number and address in your letter of interest.

The goal for Disadvantaged Business Enterprise (DBE) participation in this Agreement shall be fifteen (15%) percent of the total contract price. Additional information concerning DBE participation in this Agreement is contained in the General Requirements and Information section after the advertised project(s).

The District's copy of the Letter of Interest and required forms (see general requirements and information section) shall be sent to: Mr. Barry G. Hoffman, P.E., District Engineer, District 8-0, 2140 Herr Street, Harrisburg, PA 17103-1699, Attention: Mr. Gregory J. Vaughn, Project Manager.

Any technical questions concerning the requirements for this project should be directed to: Mr. Gregory J. Vaughn, District 8-0, at (717) 783-5149.

Any questions concerning the submittal of the letter of interest can be directed to the Consultant Agreement Division at (717) 783-9309.

### General Requirements and Information

Firms interested in providing the above work and services are invited to submit two copies of a Letter of Interest are required information for each Project Reference Number for which the applicant wishes to be considered.

The first copy of the Letter of Interest and required information must be submitted to: Mr. Charles W. Alwein, P.E., Chief, Consultant Selection Committee, 7th Floor, Forum Place, 555 Walnut Street, P. O. Box 3060, Harrisburg, Pennsylvania 17105-3060

Note: The Zip Code for express Mailing is 17101-1900

The Letter of Interest and required information must be received within twenty (20) calendar days of this Notice. The Deadline for receipt of a Letter of Interest at the above address is 4:30 p.m. prevailing time of the twentieth day.

The second copy of the letter of interest and required information must be submitted to the appropriate District Engineer/Administrator or the Bureau Director as indicated in the individual advertisement. This copy must be postmarked or delivered on or before the deadline indicated above.

If an individual, firm, or corporation not authorized to engage in the practice of engineering desires to submit a Letter of Interest, said individual, firm, or corporation may do so as part of a Joint Venture with an individual, firm, or corporate which is permitted under the state law to engage in the practice of engineering.

If a Joint Venture responds to a project advertisement, the Department of Transportation will not accept separate Letters of Interest from the Joint Venture constituents. A firm will not be permitted to submit on more than one (1) Joint Venture for the same Project Reference Number. Also a firm that responds to a project as a prime may not be included as a designated subcontractor to another firm that responds as a prime to the project. Multiple responses under any of the foregoing situations will cause the rejection of all responses of the firm or firms involved. The above does not preclude a firm from being set forth as a designated subcontractor to more than one (1) prime responding to the project advertisement.

If a goal for Disadvantaged Business Enterprise (DBE) participation is established for an advertised project, firms expressing interest in the project must agree to ensure that Disadvantaged Business Enterprise (DBE) firms as defined in the Intermodal Surface Transportation Efficiency Act of 1991 and currently certified by the Department of Transportation shall have the maximum opportunity to participate in any subcontracting or furnishing supplies or services approved under Form 442, Section 1.10(a). The Act requires that firms owned and controlled by women (WBEs) be included, as a presumptive group, within the definition of Disadvantaged Business Enterprise (DBE). The goal for DBE participation shall be as stated in the individual project advertisement. Responding firms shall make good faith efforts to meet the DBE goal using DBEs (as they were defined prior to the act, WBEs or combinations thereof).

Proposing DBE firms must be certified at the time of submission of the Letter of Interest. If the selected firm fails to meet the established DBE participation goal, it shall be required to demonstrate its good faith efforts to attain the goal.

Responses are encouraged by small firms, Disadvantaged Business Enterprise (DBE) firms, and other firms who have not previously performed work for the Department of Transportation.

The Department requests that each Letter of Interest include the following information and that the information be packaged and presented in the order indicated below to facilitate the Department's review and evaluation.

The firm's ability and willingness to package and present the requested information in the above order to facilitate the Department's review and evaluation will be the first factor considered in the evaluation process.

1. Transmittal Letter (Maximum of two (2) 8 1/2" x 11" typed pages, one side)

2. A fact sheet that includes the project reference number for which the applicant wishes to be considered, the firm's legal name, fictitious name (if applicable), and the firm's federal identification number. If the project advertisement indicated the Department will retain an engineering firm for the project, the applicant should indicate on this fact sheet the names and Professional Engineer License Number of individuals who are directing heads or employees of the firm who have responsible charge of the firm's engineering activities, and whose

names and seals shall be stamped on all plans, specifications, plats, and reports issued by the firm. If the project advertisement indicated the Department will retain an Land Surveying firm for the project, the applicant should indicate on this fact sheet the names and Professional Land Surveyor Registration Number of individuals who are directing heads or employees of the firm who have responsible charge of the firm's land surveying activities, and whose names and seals shall be stamped on all plans, plats, and reports issued by the firm.

3. Project Organizational Chart (one page, one side, maximum size 11" x 17")

This Chart should show key staff from the prime and each subconsultant and their area of responsibility.

4. Standard Form 255, "Architect-Engineer and Related Services Questionnaire for Specific Project" (one Form 255 for the project team)

The Standard Form 255 should be signed, dated, and filled out in its entirety, including Item No. 6 listing the proposed subconsultants and the type of work or service they will perform on the project.

Under Item 4 of this form, Column A must specify only the number of subconsultant personnel and Column B should specify only the number of prime consultant personnel to be assigned to work on this project reference number. Do not include the total personnel for either the subconsultant or prime consultant under Item 4 unless the total personnel are necessary to provide the required work and services.

The prime and each subconsultant should not include more than one page each for Items 10 and 11.

If a Disadvantaged Business Enterprise (DBE) goal is specified for the project, the DBE must be currently certified by the Department of Transportation, and the name of the DBE and the work to be performed must be indicated in Item No. 6. If a Woman Business Enterprise (WBE) firm is substituted for the DBE, the WBE firm must also be presently certified by the Department of Transportation and indicated in Item 6.

5. Standard Form 254, "Architect-Engineer for Related Services Questionnaire"

A Standard Form 254, not more than one (1) year old as of the date of this advertisement, should accompany each Letter of Interest for the firm, each party to a Joint Venture, and for each subconsultant the firm or Joint Venture is proposing to use for the performance of professional services regardless of whether the subconsultant is an individual, a college professor, or a Company, unless an acceptable Standard Form 254 for the prime and each subconsultant/subcontractor is on file in both the Bureau of Design and the Engineering District Office or Central Office Bureau identified in the individual project advertisement.

These Forms should be assembled with the prime's form first, followed by the form for each subconsultant in the same order as the subconsultants appear in Item 6 of Standard Form 255.

6. Authorization Letters (if required)

If the advertisement requires a letter signed by individuals giving their approval to use their name in the

Letter of Interest, the letters from proposed prime employees should be first, followed by subconsultant employees, in the same order as shown in Item 6 of Standard Form 255.

#### 7. Registration To Do Business

Firms with out-of-state headquarters or corporations not incorporated in Pennsylvania must include, with each Letter of Interest, a copy of their registration to do business in the Commonwealth as provided by the Department of State. Firms who are not registered to do business in Pennsylvania at the time of this advertisement must document that they have applied for registration to the Department of State, Corporation Bureau. The telephone number for the Corporation Bureau is (717) 787-1057 or (717) 787-2004.

#### 8. Overhead Rates (one page)

A single page summary should indicate the latest audited overhead rate developed in accordance with Federal Acquisition Regulations (FAR) for the prime consultant and each subconsultant. If a FAR rate is not available, the latest rate available from a Certified Public Accountant must be indicated. New firms should indicate how long the firm has been in existence and when an audited overhead rate would be available.

#### 9. Additional Information

Additional information, not to exceed ten (10) one sided 8 1/2" x 11" pages or five (5) double sided 8 1/2" x 11" pages may be included at the discretion of the submitting firm.

Letters of Interest will be rejected for the following reasons:

1. Received after the cut-off time and date specified above.
2. Failure to identify a Department Certified Disadvantaged Business Enterprise (DBE) if a DBE participation goal is identified in the advertised project.
3. Failure to include a copy of the registration to do business in the Commonwealth, if applicable.

The assignment of the agreement/contract for the above advertisement(s) will be made to one of the firms who submitted an acceptable Letter of Interest in response to the project advertisement. The assignment will be made based on the Department's evaluation of the firm's qualification and capabilities. The Department reserves the right to reject all letters submitted, to cancel the solicitations requested under this Notice, and/or to readvertise solicitation for the work and services.

BRADLEY L. MALLORY,  
*Secretary*

[Pa.B. Doc. No. 98-1764. Filed for public inspection October 23, 1998, 9:00 a.m.]

## FISH AND BOAT COMMISSION

### Temporary Fishing Regulations; Lake Erie and Tributaries

On October 10, 1998, the Fish and Boat Commission (Commission) published a notice (28 Pa. B. 5189) making temporary changes to fishing regulations on Lake Erie

and Lake Erie tributaries. The temporary change related sale of fish and fish eggs and fish parts taken from the Pennsylvania waters of Lake Erie. The purpose of this notice is to provide additional clarification for the temporary regulations applicable to this matter.

Under 58 Pa. Code § 65.25 (relating to temporary changes to fishing regulations), the Executive Director may take immediate action to modify fishing regulations applicable to particular waters when he finds that such modifications are necessary and appropriate for the protection, preservation and management of fish or fish habitat, to conserve and preserve fishing opportunities or to provide for the health and safety of persons who fish. The Commission has received expressions of concern about the impacts on the protection and management of steelhead and other Lake Erie and tributary fish from the practice of taking those fish for the purpose of selling fish or fish eggs. Under the Fish and Boat Code (30 Pa.C.S. § 3311) the sale, purchase or offer for sale of fish taken from Pennsylvania waters is prohibited except under limited circumstances. The purpose of this temporary change is to clarify further the applicability of the long-standing statutory prohibition against such sales or purchases to fish, fish eggs and fish parts taken from Lake Erie and its tributaries. The Executive Director finds that this temporary change is necessary and appropriate to provide for the protection, preservation and management of these fish and to conserve and preserve fishing opportunities. The following temporary change is hereby made:

No person shall sell, offer for sale or purchase any fish, fish eggs or fish parts taken from the Pennsylvania waters of Lake Erie or from the Pennsylvania waters of Lake Erie tributaries. This prohibition does not apply to fish lawfully taken under a Lake Erie commercial fishing license issued under Chapter 29 of the code or to holders of live fish, live bait fish, or live fish bait dealer licenses with respect only to those species of fish specifically authorized for sale or purchase by other regulations.

PETER A. COLANGELO,  
*Executive Director*

[Pa.B. Doc. No. 98-1765. Filed for public inspection October 23, 1998, 9:00 a.m.]

## INDEPENDENT REGULATORY REVIEW COMMISSION

### Actions Taken by the Commission

The Independent Regulatory Review Commission met publicly at 10:30 a.m., Tuesday, October 6, 1998, and took the following actions:

#### *Regulation Approved:*

#1761 Department of Transportation #18-337: Temporary Registration Cards and Plates (amends 67 Pa. Code Chapter 43).

*Commissioners Present:* Alvin C. Bush, Vice Chairperson; Arthur Coccodrilli; Robert J. Harbison, III; John F. Mizner

Public Meeting held  
October 6, 1998

*Department of Transportation—Temporary Registration Cards and Plates; Regulation No. 18-337*

### Order

On July 15, 1996, the Independent Regulatory Review Commission (Commission) received this proposed regulation from the Department of Transportation (Department). This rulemaking amends 67 Pa. Code Chapter 43. The authority for this regulation is sections 1310, 1331, 1377 and 6103 of the Vehicle Code (75 Pa.C.S. §§ 1310, 1331, 1377 and 6103). The proposed regulation was published in the August 10, 1996 *Pennsylvania Bulletin* with a 30-day public comment period. The final-form regulation was submitted to the Commission on September 8, 1998.

The proposal revises existing Department regulations which govern the administration of temporary registration cards and plates. Revisions to penalty provisions will allow the Department to consider mitigating circumstances; allow a monetary penalty instead of a suspension or revocation for some violations; expand coverage of the required bond to include monetary losses due to uncollected checks and failure to remit fees or taxes; and allow denial of an application to become an issuing agent if an applicant is affiliated with an ineligible person.

We have reviewed this regulation and find it to be in the public interest. As the result of a Commonwealth Court decision, *Department of Transportation, Bureau of Motor Vehicles v. Century III Chevrolet, Inc.*, penalties which the Department intended to be discretionary became mandatory. This proposal corrects the inconsistent use of the term "may" which led to the decision and reestablishes the Department's discretion in imposing sanctions.

*Therefore, It Is Ordered That:*

1. Regulation No. 18-337 from the Department of Transportation, as submitted to the Commission on September 8, 1998, is approved; and

2. The Commission will transmit a copy of this Order to the Legislative Reference Bureau.

JOHN R. MCGINLEY, Jr.,  
*Chairperson*

[Pa.B. Doc. No. 98-1766. Filed for public inspection October 23, 1998, 9:00 a.m.]

### Notice of Filing of Final-Form Rulemakings

The Independent Regulatory Review Commission received, on the dates indicated, the following final-form regulations for review. To obtain the date and time of the meeting, interested parties may contact the office of the Commission at (717) 783-5417. To obtain a copy of the

regulation, interested parties should contact the agency promulgating the regulation.

<i>Reg. No.</i>	<i>Agency/Title</i>	<i>Received</i>
15-397	Department of Revenue Single Factor Apportionment	10/7/98

JOHN R. MCGINLEY, Jr.,  
*Chairperson*

[Pa.B. Doc. No. 98-1767. Filed for public inspection October 23, 1998, 9:00 a.m.]

## INSURANCE DEPARTMENT

### Application for Acquisition of a Domestic Stock Casualty Insurance Corporation

Management Solutions Associates, Inc. has filed an application to purchase the issued and outstanding stock of American Sentinel Insurance Company. The filing was made under the requirements set forth under the Insurance Holding Company Act, 40 P. S. § 991.1402 *et seq.* Persons wishing to comment on the acquisition are invited to submit a written statement to the Insurance Department within 15 days from the date of this issue of the *Pennsylvania Bulletin*. Each written statement must include name, address and telephone number of the interested party, identification of the application to which the statement is addressed, and a concise statement with sufficient detail and relevant facts to inform the Pennsylvania Insurance Department of the exact basis of the statement. Written statements should be directed to Robert Brackbill, Acting Chief, Company Licensing Division, Pennsylvania Insurance Department, 1345 Strawberry Square, Harrisburg, PA 17120; FAX (717) 787-8557; email <http://www.rbrackbi@ins.state.pa.us>.

M. DIANE KOKEN,  
*Insurance Commissioner*

[Pa.B. Doc. No. 98-1768. Filed for public inspection October 23, 1998, 9:00 a.m.]

### First Priority Health; Rate Filing: No. 363-FPH-C-R-1/99; Department Filing ID No. A24336001; Group Community Rates

First Priority Health requests approval to increase the monthly base rates (Standard Plan) by 10.2% for Community Rated HMO Program for an effective date of January 1, 1999. The additional annual revenue anticipated to be generated from this increase during 1999 is \$18,500,000 for 133,333 members.

Copies of the filing are available for public inspection, during normal working hours, by appointment, at the Insurance Department's office in Harrisburg.

Interested parties are invited to submit written comments, suggestions or objections to Cherri Sanders-Jones, Insurance Department, Bureau of Accident and Health Insurance, Office of Rate and Policy Regulation, 1311

Strawberry Square, Harrisburg, PA 17120, within 15 days after the publication of this notice in the *Pennsylvania Bulletin*.

M. DIANE KOKEN,  
*Insurance Commissioner*

[Pa.B. Doc. No. 98-1769. Filed for public inspection October 23, 1998, 9:00 a.m.]

### James and Barbara Henderson; Hearing

*Appeal of James and Barbara Henderson under Act 68; file no. 98-181-06762; Hartford Insurance Company; Doc. No. P98-10-001*

Under Act 68, act of June 17, 1998 (P. L. 464, No. 68) (act) notice is hereby given that the appellant in this action has requested a hearing, in connection with the termination of the above-captioned automobile insurance policy. The hearing will be held in accordance with the requirements of the act, Administrative Rules of Practice and Procedure, 1 Pa. Code § 31.1 et seq. and the Insurance Department's Special Rules of Administrative Practice and Procedure, 31 Pa. Code §§ 56.1—56.3. All administrative hearings are held in the Insurance Department Offices in Harrisburg, Pennsylvania. Failure by the appellant to appear at the scheduled hearing may result in dismissal with prejudice.

The hearing will be held as follows:

*Location:* Capitol Associates Building, 901 North Seventh Street, Second Floor Hearing Room, Harrisburg, PA 17102

*Date:* November 4, 1998

*Time:* 1 p.m.

Each party may appear with or without counsel and offer relevant testimony and/or other relevant evidence. Each party must bring documents, photographs, drawings, claims files, witnesses, and the like, necessary to support the party's case. A party intended to offer documents or photographs into evidence shall bring enough copies for the record and for each opposing party.

In some cases, the Commissioner may order that the company reimburse an insured for the higher cost of replacement insurance coverage obtained while the appeal is pending. Reimbursement is available only when the insured is successful on appeal, and may not be ordered in all instances. If an insured wishes to seek reimbursement for the higher cost of replacement insurance, the insured must produce documentation at the hearing which will allow comparison of coverages and costs between the original policy and the replacement policy.

Following the hearing and receipt of the stenographic transcript, the Insurance Commissioner will issue a written order resolving the factual issues presented at the hearing and stating what remedial action, if any, is required. The Commissioner's Order will be sent to those persons participating in the hearing or their designated representatives. The Order of the Commissioner is subject to judicial review by the Commonwealth Court.

Persons with a disability who wish to attend the above-referenced administrative hearing, and require an auxiliary aid, service or other accommodation to partici-

pate in the hearing, should contact Tracey Pontius, Agency Coordinator at (717) 787-4298.

M. DIANE KOKEN,  
*Insurance Commissioner*

[Pa.B. Doc. No. 98-1770. Filed for public inspection October 23, 1998, 9:00 a.m.]

### State Farm Fire and Casualty Company; Homeowners Rate Filing

On October 2, 1998, the Insurance Department received from State Farm Fire and Casualty Company two filings for proposed rate level changes for homeowners insurance.

The company requests a combined overall 5.9% increase amounting to \$12,247,000 annually to be effective January 1, 1999 for new business and March 1, 1999 for renewal business.

Unless formal administrative action is taken prior to December 1, 1998, the subject filing may be deemed approved by operation of law.

Copies of the filing will be available for public inspection, by appointment, during normal working hours at the Insurance Department's offices in Harrisburg, Philadelphia, Pittsburgh and Erie.

Interested parties are invited to submit written comments, suggestions or objections to Xiaofeng Lu, Insurance Department, Bureau of Regulation of Rates and Policies, Room 1311, Strawberry Square, Harrisburg, Pennsylvania 17120 (E-mail: xlu@ins.state.pa.us), within 30 days after publication of this notice in the *Pennsylvania Bulletin*.

M. DIANE KOKEN,  
*Insurance Commissioner*

[Pa.B. Doc. No. 98-1771. Filed for public inspection October 23, 1998, 9:00 a.m.]

## PENNSYLVANIA PUBLIC UTILITY COMMISSION

### Agreement and Plan of Merger Without Hearing

**A-310200 F0002; A-311350 F0002; A-310222 F0002; A-310291 F0003. Bell Atlantic Corporation and GTE Corporation.** Joint Application of Bell Atlantic Corporation and GTE Corporation for approval of agreement and plan of merger which will result in GTE becoming a wholly-owned subsidiary of Bell Atlantic.

This application may be considered without a hearing. Protests or petitions to intervene can be filed with the Pennsylvania Public Utility Commission, P. O. Box 3265, Harrisburg, PA 17105-3265, with a copy served on the applicant on or before November 9, 1998, under 52 Pa. Code (relating to public utilities).

*Applicant:* Bell Atlantic Corporation

*Through and By Counsel:* Julia A. Conover, Vice President and General Counsel, 1717 Arch Street, 32 NW, Philadelphia, PA 19103

and

*Applicant:* GTE Corporation

*Through and By Counsel:* Michael M. Baylson, Duane, Morris and Heckscher, LLP, Suite 4200, One Liberty Place, Philadelphia, PA 19103-7396

JAMES J. MCNULTY,  
*Secretary*

[Pa.B. Doc. No. 98-1772. Filed for public inspection October 23, 1998, 9:00 a.m.]

### Service of Notice of Motor Carrier Applications

The following temporary authority and/or permanent authority applications for the right to render service as a common carrier or contract carrier in this Commonwealth have been filed with the Pennsylvania Public Utility Commission. Publication of this notice shall be considered as sufficient notice to all carriers holding authority from this Commission. Applications will be considered without hearing in the absence of protests to the application. Protests to the applications published herein are due on or before November 16, 1998, as set forth at 52 Pa. Code § 3.381 (relating to applications for transportation of property and persons). The protest shall also indicate whether it applies to the temporary authority application or the permanent application or both.

**Applications of the following for approval of the right and privilege to *partially* discontinue/abandon operating as *common carriers* by motor vehicle for the transportation of *household goods* in use as described under each application.**

**A-00059731, Folder 24, Am-T. Jones Motor Co., Inc.** (Bridge & Schuylkill Streets, P. O. Box 137, Spring City, PA 19475-0137), a corporation of the Commonwealth of Pennsylvania—partial discontinuance of service, as a common carrier by motor vehicle, of the following right: to transport, as a Class D carrier, household goods in use, from points in the city of Reading, Berks County, and within an airline distance of 3 statute miles of the limits of said city, to other points in Pennsylvania and vice versa. *Attorney:* David H. Radcliff, 3905 North Front Street, Harrisburg, PA 17110.

**Applications of the following for approval of the *beginning* of the exercise of the right and privilege of operating as *common carriers* for transportation of *persons* as described under each application.**

**A-00115346. Kids Shuttle, Inc.** (824 North Bromley Avenue, Scranton, Lackawanna County, PA 18504), a corporation of the Commonwealth of Pennsylvania—paratransit service, primary and secondary age school children, between points in the city of Scranton, Lackawanna County, and within an airline distance of 30 statute miles of the limits of said city. *Attorney:* Vincent S. Cimini, 700 Scranton Electric Building, 507 Linden Street, Scranton, PA 18503-1666.

**Applications of the following for approval *amendment* of the right and privilege of operating motor**

**vehicles as *common carriers* for the transportation of *persons* by *transfer of rights* as described under each application.**

**A-00105305, F. 1, Am-C. Barry J. Testa, t/d/b/a Hollywood Limousine Service** (414 Harrison Avenue, Greensburg, Westmoreland County, PA 15601)—persons in limousine service, between points in the counties of Westmoreland and Fayette, and from said counties to the county of Allegheny, and from points in the county of Allegheny, to points in the counties of Fayette and Westmoreland; subject to the following conditions: (1) that no right, power or privilege is granted to transport persons for funeral homes, funeral directors or funeral businesses, between points in Westmoreland County, (2) that no right, power or privilege is granted to transport persons from or to the Westmoreland County Airport, located in Unity Township, Westmoreland County, and from or to the Allegheny County Airport, located in the borough of West Mifflin, Allegheny County: *so as to permit* the transportation of persons in limousine service, between points in the counties of Westmoreland and Fayette, and from said counties to points in the county of Allegheny, and from points in the county of Allegheny, to points in the counties of Fayette and Westmoreland; which is to be a transfer of the right authorized John R. Conaway, Jr. and Shirley R. Conaway, copartners, t/d/b/a Conaway Hearse & Limousine Sales, under the certificate issued at A-00108023, subject to the same limitations and conditions. *Attorney:* John A. Pillar, 1106 Frick Building, Pittsburgh, PA 15219.

**Applications of the following for approval of the *additional right* and *privilege* of operating motor vehicles as *common carriers* for transportation of *persons* by *transfer of rights* as described under each application.**

**A-00107538, Folder 2. Daniel T. Zidek** (P. O. Box 148, Vandergrift, Westmoreland County, PA 15690)—persons in limousine service: (1) between points in the counties of Westmoreland, Fayette and from said counties to points in the county of Allegheny, and from points in the county of Allegheny, to points in the counties of Fayette and Westmoreland; subject to the following conditions: (a) that no right, power or privilege is granted to transport persons for funeral homes, funeral directors or funeral businesses, between points in Westmoreland County; and (b) that no right, power or privilege is granted to transport persons from or to the Westmoreland County Airport, located in Unity Township, Westmoreland County, and from or to the Allegheny County Airport, located in the borough of West Mifflin, Allegheny County; and (2) for funeral homes, funeral directors or funeral businesses, between points in Westmoreland County, and from points in said county, to points in the counties of Allegheny, Fayette, Armstrong, Indiana, Cambria, Washington and Somerset, and return; which is to be a transfer of the rights authorized under the certificate issued at A-00105306, F. 1, and F. 1, Am-A to Barry J. Testa, t/d/b/a Hollywood Limousine Service, subject to the same limitations and conditions. *Attorney:* Anthony J. Carino, Jr., 1034 Fifth Avenue, Suite 300, Pittsburgh, PA 15219.

**Applications of the following for *amendment* to the certificate of public convenience approving the operation of motor vehicles as *common carriers* for transportation of *persons* as described under each application.**

**A-00112763, F. 3, Am-A. Eastern Medical Ambulance, Inc.** (1309 East Market Street, Warren, OH 44483), a corporation of the State of Ohio—persons in paratransit service between points in the county of Crawford: *so as to permit* the transportation of persons in paratransit service between points in the county of Mercer, and from points in said county, to points in Pennsylvania, and return. *Attorney:* William A. Gray, 2310 Grant Building, Pittsburgh, PA 15219-2383.

**Motor Carrier Applications—  
Property, Excluding Household Goods in Use**

The following applications for the authority to transport property, excluding household goods in use, between points in Pennsylvania, have been filed with the Pennsylvania Public Utility Commission. Public comment to these applications may be filed, in writing with the Secretary, Pennsylvania Public Utility Commission, P. O. Box 3265, Harrisburg, PA 17105-3265 on or before November 9, 1998.

- A-00115350 Greenly's Delivery & Courier Service, Inc.  
1998 Harmonyville Road,  
Pottstown, PA 19465
- A-00115349 Pohl Transportation, Inc.  
P. O. Box 334, Versailles, OH  
45390
- A-00115351 John David Gordon, t/a All Seasons Contracting  
855 Brandywine Road,  
Downingtown, PA 19335
- A-00115347 Robert Chidester, t/a Robert Chidester Trucking  
1251 Keister Road, Slippery Rock,  
PA 16057
- A-00115348 Walter H. Lilley, Jr.  
3536 Conestoga Road, Glenmoore,  
PA 19343

JAMES J. MCNULTY,  
*Secretary*

[Pa.B. Doc. No. 98-1773. Filed for public inspection October 23, 1998, 9:00 a.m.]

**PENNSYLVANIA PUBLIC  
UTILITY COMMISSION**

**Transfer by Sale  
Without Hearing**

**A-110300F0088. Metropolitan Edison Company.** Application of Metropolitan Edison Company, under section 1102(a)(3) of the Public Utility Code, for approval of the transfer by sale to Sweet Street Desserts, Inc., of certain electric facilities located in the City of Reading, County of Berks and Commonwealth of Pennsylvania.

This application may be considered without a hearing. Protests or petitions to intervene can be filed with the Pennsylvania Public Utility Commission, P. O. Box 3265, Harrisburg, PA 17105-3265, with a copy served on the applicant on or before November 9, 1998, under 52 Pa. Code (relating to public utilities).

*Applicant:* Metropolitan Edison Company

*Through and By Counsel:* William C. Matthews II, Esquire, 2800 Pottsville Pike, Muhlenberg Township, PA 19560

JAMES J. MCNULTY,  
*Secretary*

[Pa.B. Doc. No. 98-1774. Filed for public inspection October 23, 1998, 9:00 a.m.]

**Transfer by Sale  
Without Hearing**

**A-110500F0273. PP&L, Inc.** Application of PP&L, Inc., for approval of the transfer by sale to Homestead Village, Inc., of facilities located in Lancaster, Lancaster County, PA.

This application may be considered without a hearing. Protests or petitions to intervene can be filed with the Pennsylvania Public Utility Commission, P. O. Box 3265, Harrisburg, PA 17105-3265, with a copy served on the applicant on or before November 9, 1998, under 52 Pa. Code (relating to public utilities).

*Applicant:* PP&L, Inc.

*Through and By Counsel:* Paul E. Russell, Associate General Counsel, PP&L, Inc., Two North Ninth Street, Allentown, PA 18101-1179.

JAMES J. MCNULTY,  
*Secretary*

[Pa.B. Doc. No. 98-1775. Filed for public inspection October 23, 1998, 9:00 a.m.]

**STATE BOARD OF  
CHIROPRACTIC**

**Commonwealth of Pennsylvania v. Gary W. Golden, D.C.**

*Notice to Gary W. Golden, D.C.:*

On June 30, 1997, the Commonwealth of Pennsylvania, State Board of Chiropractic instituted a formal administrative action against you, alleging that you have violated certain provisions of the Pennsylvania Chiropractic Practice Act. Pursuant to 1 Pa. Code § 33.31 and Pa.R.C.P. Rule 430 providing for service of process upon you by publication:

If you wish to defend against the allegations in the order to show cause, or to present evidence on your behalf in mitigation of any penalties which may be imposed upon you or your license, certification, registration, permit or other authorization to practice your profession, the procedures for doing so are set forth in the order to show cause. You have the right to be represented by an attorney in this matter. Although you may represent yourself, you are advised to seek the advice of an



attorney. All proceedings are conducted in accordance with the administrative agency law and the general rules of administrative practice and procedure.

You are directed to respond by filing an answer in writing within thirty (30) days of the date of publication of this notice. An original and two copies must be submitted. *Also, you must send a separate copy of the answer, and any other pleadings or documents, to the prosecuting attorney named in this document.* If you do not file an answer, disciplinary action may be taken against you without a hearing.

Answers and any other pleadings should be filed with: Deanna S. Walton, Prothonotary, Bureau of Professional and Occupational Affairs, 124 Pine Street, Suite 200, Harrisburg, PA 17101.

DONALD J. MAHER, D.C.  
Chairperson

[Pa.B. Doc. No. 98-1776. Filed for public inspection October 23, 1998, 9:00 a.m.]

---

## TURNPIKE COMMISSION

### Request for Bids

The Turnpike Commission is requesting sealed bids for Telephone System Upgrade, Maintenance Facility, Denver, PA and Maintenance Facility, Plymouth Meeting, PA.

*Due Date:* November 4, 1998 at 11 a.m.

Bids will be received by the Purchasing Manager not later than the time indicated above. Bid proposal forms and conditions may be obtained, free of charge, by communicating with the Bid Clerk, Purchasing Department, (717) 939-9551, Ext. 2830.

JAMES F. MALONE, III,  
Chairperson

[Pa.B. Doc. No. 98-1777. Filed for public inspection October 23, 1998, 9:00 a.m.]

## TURNPIKE COMMISSION

### Request for Proposals

Sealed proposals will be received by Jeffrey L. Hess, Purchasing Manager, at the Administration Building, Harrisburg-East Interchange near Highspire, PA (Mailing Address: P. O. Box 67676, Harrisburg, PA 17106-7676) and publicly opened and read at the date and time indicated for the following contract:

**Contract No. 97-002-RF85**—Rock Cut Slope Remediation between M. P. 148.51 and M. P. 148.63 WB, and 153.61 and MP 153.74 EB on the PA Turnpike System in Bedford Co., PA

*Bid Opening Date*—November 24, 1998, 11 a.m.

*Bid Surety*—5%

Plans, specifications and contract documents will be available and open for public inspection at the Administration Building. Copies may be purchased upon payment of \$25 by check or P. O. Money Order (No Cash) payable to the Pennsylvania Turnpike Commission, Attention: Secretary-Treasurer's Office, P. O. Box 67676, Harrisburg, PA 17106-7676. No refund for any reason will be made for plans, specifications and contract documents.

A Prequalification Certification and Maximum Capacity Rating assigned by the Prequalification Committee of the Pennsylvania Department of Transportation is a necessary prerequisite for bidding on this project.

Contact the Purchasing Manager for listing of other locations where plans and specs can be inspected.

Direct any questions for this project to Kristi Dunleavy, (717) 939-9551, Ext. 5785, fax (717) 986-9645, or electronic mail kdunleav@paturnpike.com.

JAMES F. MALONE, III,  
Chairperson

[Pa.B. Doc. No. 98-1778. Filed for public inspection October 23, 1998, 9:00 a.m.]

# STATE CONTRACTS INFORMATION

## DEPARTMENT OF GENERAL SERVICES

Notices of invitations for bids and requests for proposals on State contracts for services and commodities for which the bid amount is reasonably expected to be over \$10,000, are published in the State Contracts Information Section of the *Pennsylvania Bulletin* prior to bid opening date. Information in this publication is intended only as notification to its subscribers of available bidding and contracting opportunities, and is furnished through the Department of General Services, Vendor Information and Support Division. No action can be taken by any subscriber or any other person, and the Commonwealth of Pennsylvania is not liable to any subscriber or any other person, for any damages or any other costs incurred in connection with the utilization of, or any other reliance upon, any information in the State Contracts Information Section of the *Pennsylvania Bulletin*. Interested persons are encouraged to call the contact telephone number listed for the particular solicitation for current, more detailed information.

**EFFECTIVE JULY 1, 1985, A VENDOR'S FEDERAL IDENTIFICATION NUMBER (NUMBER ASSIGNED WHEN FILING INCOME TAX DOCUMENTS) OR SOCIAL SECURITY NUMBER IF VENDOR IS AN INDIVIDUAL, MUST BE ON ALL CONTRACTS, DOCUMENTS AND INVOICES SUBMITTED TO THE COMMONWEALTH.**

Act 266 of 1982 provides for the payment of interest penalties on certain invoices of "qualified small business concerns". A qualified small business concern is an independently owned, operated for profit, business employing 100 or fewer employes and is not a subsidiary or affiliate of a corporation otherwise not qualified.

Such penalties apply to invoices for goods or services when payments are not made by the required payment date or within a 15 day grace period thereafter. The small business concern must include on every invoice submitted to the Commonwealth: "(name of vendor) is a qualified small business concern as defined at 4 Pa. Code § 2.32".

For information on the required payment date and annual interest rate, please call the Pennsylvania Department of Commerce, Small Business Action Center, 483 Forum Building, 783-5700.

Reader's Guide	REQUIRED DATA DESCRIPTIONS
<h3 style="text-align: center;">Legal Services &amp; Consultation—26</h3> <div style="display: flex; justify-content: space-around; margin-top: 20px;"> <div style="text-align: center;"> <p>① Service Code Identification Number</p> <p>② Commodity/Supply or Contract Identification No.</p> </div> <div style="text-align: center;"> <p>③ Contract Information</p> <p>④ Department</p> <p>⑤ Location</p> <p>⑥ Duration</p> </div> </div> <p style="margin-top: 20px;"><b>B-54137.</b> Consultant to provide three 2-day training sessions, covering the principles, concepts, and techniques of performance appraisal and standard setting with emphasis on performance and accountability, with a knowledge of State Government constraints.</p> <p>Department: General Services                  Location: Harrisburg, Pa.                  Duration: 12/1/93-12/30/93                  Contact: Procurement Division                  787-0000</p> <p style="margin-top: 20px;">⑦ (For Commodities: Contact:) Vendor Services Section                  717-787-2199 or 717-787-4705</p>	<p>① Service Code Identification Number: There are currently 39 state service and contractual codes. See description of legend.</p> <p>② Commodity/Supply or Contract Identification No.: When given, number should be referenced when inquiring of contract of Purchase Requisition. If more than one number is given, each number represents an additional contract.</p> <p>③ Contract Information: Additional information for bid preparation may be obtained through the departmental contracting official.</p> <p>④ Department: State Department or Agency initiating request for advertisement.</p> <p>⑤ Location: Area where contract performance will be executed.</p> <p>⑥ Duration: Time estimate for performance and/or execution of contract.</p> <p>⑦ Contact: (For services) State Department or Agency where vendor inquiries are to be made.</p> <p>(For commodities) Vendor Services Section (717) 787-2199 or (717) 787-4705</p>

## GET A STEP AHEAD IN COMPETING FOR A STATE CONTRACT!

The Treasury Department's Bureau of Contracts and Public Records can help you do business with state government agencies. Our efforts focus on guiding the business community through the maze of state government offices. The bureau is, by law, the central repository for all state contracts over \$5,000. Bureau personnel can supply descriptions of contracts, names of previous bidders, pricing breakdowns and other information to help you submit a successful bid on a contract. We will direct you to the appropriate person and agency looking for your product or service to get you "A Step Ahead." Services are free except the cost of photocopying contracts or dubbing a computer diskette with a list of current contracts on the database. A free brochure, "Frequently Asked Questions About State Contracts," explains how to take advantage of the bureau's services.

Contact: **Bureau of Contracts and Public Records**  
 Pennsylvania State Treasury  
 Room G13 Finance Building  
 Harrisburg, PA 17120  
 717-787-2990  
 1-800-252-4700

BARBARA HAFER,  
*State Treasurer*

**Online Subscriptions At <http://www.statecontracts.com> 1-800-334-1429 x340**

### Commodities

**8062430** Agricultural machinery and supplies—2 each heavy duty tire changer Corghi HD-52L or approved equal.

**Department:** Transportation  
**Location:** Bloomsburg, Columbia County, PA  
**Duration:** FY 98—99  
**Contact:** Vendor Services, fax request to (717) 787-0725 or call (717) 787-2199

**1294208** Communication equipment—1 each Omni Spectral Correlator, Research Electronics International Model No. OSC-5000 no substitute; 1 each Oscor Deluxe Package, Research Electronics International Model No. ODP-5000 no substitute; 1 each PC Interface Option, Research Electronics International Model No. OPC-5000 no substitute; 1 each extra memory, Research Electronics International Model No. OEM-5000 no substitute; 1 each Oscor Intermediate Frequency Output, Research Electronics International Model No. OIF-5000 no substitute.

**Department:** State Police  
**Location:** Hershey, Dauphin County, PA  
**Duration:** FY 98—99  
**Contact:** Vendor Services, fax request to (717) 787-0725 or call (717) 787-2199

**1296208** Communication equipment—Intellivu Day/Night Adapter, Auto Day/Night Vision CCTV Adapter similar to Intellivu Series CCTV Module, Litton Electro Optical Systems Model No. SPV2400 or approved equal.

**Department:** State Police  
**Location:** Hershey, Dauphin County, PA  
**Duration:** FY 98—99  
**Contact:** Vendor Services, fax request to (717) 787-0725 or call (717) 787-2199

**1327118** Construction and building materials—1 lot furnish and install Polytex vinyl 3500 or approved equal, double hung replacement windows.

**Department:** Corrections  
**Location:** Cresson, Cambria County, PA  
**Duration:** FY 98—99  
**Contact:** Vendor Services, fax request to (717) 787-0725 or call (717) 787-2199

**7314160** Construction and building materials—4M box, "Texas Bin", one piece construction w/two inside partition per unit 200 lb. Style No. 10069, bleached white, corrugated direction vertical board size 67-1/8" x 52-3/4" PLCB logo to be silk screened on base front.

**Department:** Liquor Control Board  
**Location:** Harrisburg, Dauphin County, PA  
**Duration:** FY 98—99  
**Contact:** Vendor Services, fax request to (717) 787-0725 or call (717) 787-2199

**8504710** Construction and building materials—1 each precast concrete box culvert.

**Department:** Transportation  
**Location:** Chambersburg, Franklin County, PA  
**Duration:** FY 98—99  
**Contact:** Vendor Services, fax request to (717) 787-0725 or call (717) 787-2199

**1226138** Motor vehicles, trailers and cycles—1 each 1999 model cutaway cab and chassis w/omnibus body and ABS brake system.

**Department:** Military and Veterans Affairs  
**Location:** Northeastern Veterans Center, Scranton, Lackawanna County, PA  
**Duration:** FY 98—99  
**Contact:** Vendor Services, fax request to (717) 787-0725 or call (717) 787-2199

**7314110** Motor vehicles, trailers and cycles—2 each 1999 model van body truck, compact; 1 each 1999 model compact cutaway w/van body.

**Department:** Liquor Control Board  
**Location:** Harrisburg, Dauphin County, PA  
**Duration:** FY 98—99  
**Contact:** Vendor Services, fax request to (717) 787-0725 or call (717) 787-2199

---

# SERVICES

---

## Agricultural Services—02

**X3400** Provide fencing and livestock stream crossings in the following counties: Group 1—Adams, Berks, Chester, Cumberland, Dauphin, Franklin, Juniata, Lancaster, Lebanon, Mifflin, Perry and York; Group 2—Bedford, Blair, Cambria, Fulton, Huntingdon, Indiana and Somerset; Group 3—Bradford, Cameron, Centre, Clearfield, Clinton, Columbia, Elk, Lycoming, McKean, Montour, Northumberland, Potter, Snyder, Sullivan, Tioga and Union; Group 4—Lackawanna, Luzerne, Schuylkill, Susquehanna, Wayne and Wyoming.

**Department:** Environmental Protection  
**Location:** Various locations  
**Duration:** Through June 30, 1999 with renewal options  
**Contact:** Ally Hubler, (717) 787-2471

---

## Audio/Video—04

**SC-98-006** Service and repair all telephone equipment located in the facility. System presently installed is Mitel SX2000.

**Department:** Military and Veterans Affairs  
**Location:** Northeastern PA Veterans Center, 401 Penn Avenue, Scranton, PA 18503-1213  
**Duration:** July 1, 1999 through June 30, 2002 with renewal option  
**Contact:** Joseph Libus, Purchasing Agent II, (717) 961-4318

---

## Computer Related Services—08

**4620-003** The Pennsylvania Department of Transportation is issuing an Invitation to Bid for all software and services necessary to implement a fully integrated computerized system to automate the winter maintenance call out of personnel and to optimize the snow removal route planning process in the county test area. The contractor shall integrate and implement all components, train key personnel in the basics of a fully integrated system and applications. Finally, the contractor shall commit to a pricing schedule expansion of the integrated system in terms of number of additional counties and individual components for those counties.

**Department:** Transportation  
**Location:** Bureau of Maintenance and Operations, 11-0 Allegheny County and 8-8 Lebanon County, PA  
**Duration:** 18 months  
**Contact:** Douglas F. Schmitt, (717) 783-5075

---

**DGS CAL9801** The Commonwealth will issue a Request for Proposal by the Department of General Services (DGS) for a Communication Lab/Research Center. The issuing office, acting through DGS, is the sole contact in the Commonwealth for this RFP: specifically, Vickie A. Laubach, California University of Pennsylvania, 250 University Avenue, (724) 938-4430, fax (724) 938-4512. The proposal will be due on Monday, November 30, 1998, at 2 p.m. There will be a preproposal conference on Thursday, November 5, 1998, at 10 a.m. at California University of Pennsylvania's Azorsky Administration Building, Room 117. All questions must be submitted in writing to the issuing office the day of the preproposal conference, and the issuing office will mail an addendum within 3 working days of the preproposal conference.

**Department:** State System of Higher Education  
**Location:** California University of Pennsylvania, California, PA 15419-1394  
**Duration:** One year  
**Contact:** Vickie A. Laubach, (724) 938-4430

**ESU 405-99-Internet** Internet access. East Stroudsburg University is accepting bids on the Request for Interest (RFI) number ESU 405-99-Internet. Vendor to supply Internet access to ESU students on a cost recovery basis. Fax your request for the no-cost bid package to Ann Zaffuto at (717) 422-3777. A prebid conference will be held in November to answer vendor questions. All responsible firms are invited to participate including MBE/WBE.

**Department:** State System of Higher Education  
**Location:** East Stroudsburg University, East Stroudsburg, PA 18301-2999  
**Duration:** 1 year  
**Contact:** Ann Zaffuto, Contracts Manager, (717) 422-3595

---

## Construction—09

**401-BL-572 Heating Plant Breeching** Provide all labor, equipment and material necessary to completely remove an existing 4 foot by 8 foot steel heating plant breeching duct from the brick stack to inside the building. The project will also include the fabrication, installation and painting to insulate the new breeching. To obtain a set of bid documents submit a nonrefundable \$50 deposit to Reilly Associates, 222 Wyoming Avenue, West Pittston, PA 18643. Bids and plans will be released immediately, and all bid and prebid information will be included in the bid package.

**Department:** State System of Higher Education  
**Location:** Bloomsburg University, Bloomsburg, PA 17815  
**Duration:** 90 days  
**Contact:** Joseph C. Quinn, (717) 389-4311

**DGS A 199-64 Phase I** Project title: Huntsdale Fish Culture Station Wastewater Facilities. Brief description: Construct new clarifier tank including related piping and pumps. Install 1,100 plus or minus new 24-inch influent and effluent piping. Plumbing construction. Plans deposit: \$25 per set. Payable to: Commonwealth of Pennsylvania. Refundable upon return of plans and specifications in reusable condition as construction documents within 15 days after the bid opening date. The bidder is responsible for the cost of delivery of the plans and specifications. Contact the office listed to arrange for delivery of documents. A separate check must be submitted to cover the cost of delivery. Mail requests to: Department of General Services, Room 107, Headquarters Building, 18th and Herr Streets, Harrisburg, PA 17125, (717) 787-3923. Bid date: Wednesday, November 18, 1998, at 2 p.m. A prebid conference has been scheduled for Monday, November 2, 1998, at 10 a.m. at the Huntsdale Fish Culture Station, Huntsdale, PA. Contact: David Bumann, (814) 359-5190. All contractors who have secured contract documents are invited and urged to attend this prebid conference.

**Department:** General Services  
**Location:** Huntsdale Fish Culture Station, Huntsdale, Penn Township, Cumberland County, PA  
**Duration:** 150 calendar days from date of initial job conference  
**Contact:** Contract Bidding Unit, (717) 787-6556

**DGS A 251-340** Project title: Office Renovations. Brief description: Work consists of remodeling existing one story office building including general construction with new windows, roofing and finishes, HVAC construction with new air system and electrical with new power, generator, lighting and data com. General, mechanical and electrical construction. Plans deposit: \$150 per set. Payable to: Fedetz & Martin Associates, P.C. Refundable upon return of plans and specifications in reusable condition as construction documents within 15 days after the bid opening date. The bidder is responsible for the cost of delivery of the plans and specifications. Contact the office listed to arrange for delivery of documents. A separate check must be submitted to cover the cost of delivery. Mail requests to: Fedetz & Martin Associates, P.C., 422 Franklin Street, Reading, PA 19602, (610) 372-3030. Bid date: Wednesday, December 2, 1998, at 1 p.m. A prebid conference has been scheduled for Monday, November 16, 1998, at 10 a.m. at PennDOT District Office No. 5, Conference Room A, 1713 Lehigh Street, Allentown, PA. Contact: Kip Fedetz, (610) 432-9924. All contractors who have secured contract documents are invited and urged to attend this prebid conference.

**Department:** General Services  
**Location:** PennDOT District Office No. 5, Allentown, Lehigh County, PA  
**Duration:** 180 calendar days from date of initial job conference  
**Contact:** Contract Bidding Unit, (717) 787-6556

**DGS A 251-468 (Rebid)** Project title: New Sheet Metal Maintenance Building. Brief description: Work consists of new metal building for district offices and vehicle maintenance. Included are minimal sitework, general construction with equipment, asbestos abatement and demolition of existing structure, plumbing, HVAC with exhaust system and electrical. General, HVAC, plumbing and electrical construction. Plans deposit: \$90 per set. Payable to: Evans/Salata Architects. Refundable upon return of plans and specifications in reusable condition as construction documents within 15 days after the bid opening date. The bidder is responsible for the cost of delivery of the plans and specifications. Contact the office listed to arrange for delivery of documents. A separate check must be submitted to cover the cost of delivery. Mail requests to: Evans/Salata Architects, 900 State Street, Suite 100, Erie, PA 16501, (814) 454-6379. Bid date: Wednesday, December 16, 1998, at 11 a.m.

**Department:** General Services  
**Location:** PA Department of Transportation, Tionesta, Forest County, PA  
**Duration:** 190 calendar days from date of initial job conference  
**Contact:** Contract Bidding Unit, (717) 787-6556

**DGS 574-25** Project title: Purchase and Installation of Perimeter Fencing and Electronic Detection System. Brief description: Electrical construction of electronic, perimeter intrusion detection system placed on existing fencing including taut wire detector, wire mesh, vibration sensors, microwave detector, site work and 6W voltage wiring. Electrical construction. Plans deposit: \$47 per set. Payable to: HLM Design of the Northeast Architecture, Engineering and Planning. Refundable upon return of plans and specifications in reusable condition as construction documents within 15 days after the bid opening date. The bidder is responsible for the cost of delivery of the plans and specifications. Contact the office listed to arrange for delivery of documents. A separate check must be submitted to cover the cost of delivery. Mail requests to: HLM Design of the Northeast Architecture, Engineering and Planning, One Commerce Square, Suite 610, 2005 Market Street, Philadelphia, PA 19103, (215) 564-9977. Bid date: Tuesday, November 10, 1998, at 2 p.m.

**Department:** General Services  
**Location:** State Correctional Institution, Muncy, Lycoming County, PA  
**Duration:** 120 calendar days from date of initial job conference  
**Contact:** Contract Bidding Unit, (717) 787-6556

**DGS 948-35 Phase 7, Part C** Project title: Fire Sprinklers and Fire Alarm Floors Basement through 5. Brief description: Work includes fire sprinklers for floors 5 through basement, fire alarm tie-ins all floors, HVAC and basic electrical and data communication all floors plus miscellaneous cutting, patching and reconfiguration and moves for floors 10 and 13 through 17. General, HVAC and electrical construction. Plans deposit: \$465 per set. Payable to: Brinjac, Kambic and Associates. Refundable upon return of plans and specifications in reusable condition as construction documents within 15 days after the bid opening date. The bidder is responsible for the cost of delivery of the plans and specifications. Contact the office listed to arrange for delivery of documents. A separate check must be submitted to cover the cost of delivery. Mail requests to: Brinjac, Kambic and Associates, 114 North Second Street, Harrisburg, PA 17101, (717) 233-4502. Bid date: Wednesday, November 4, 1998, at 2 p.m. A prebid conference has been scheduled for Thursday, October 22, 1998, at 10 a.m., at the Department of General Services, Corporate Board Room, Arsenal Building, 18th and Herr Streets, Harrisburg, PA. Contact: Tim Myers, (717) 233-4502. All contractors who have secured contract documents are invited and urged to attend this prebid conference.

**Department:** General Services  
**Location:** Labor and Industry Building, Harrisburg, Dauphin County, PA  
**Duration:** 720 calendar days from date of initial job conference  
**Contact:** Contract Bidding Unit, (717) 787-6556

**DGS 948-41ME1** Project title: HVAC Sheet Metal. Brief description: The package consists of, but is not limited to, the following work: installation of air handling equipment, ventilation systems, exhaust fans, terminal units, and the like. HVAC sheet metal construction. Plans deposit: \$250 per set. Payable to: CRSS Constructors. Refundable upon return of plans and specifications in reusable condition as construction documents within 15 days after the bid opening date. The bidder is responsible for the cost of delivery of the plans and specifications. Contact the office listed to arrange for delivery of documents. A separate check must be submitted to cover the cost of delivery. Mail requests to: Reliance Reprographics, Inc., 535 W. Hamilton Street, Suite 101, Allentown, PA 18101, Attn: Matthew F. Swartz, (610) 821-5100. Bid date: Tuesday, November 17, 1998, at 2 p.m. A prebid conference has been scheduled for Tuesday, November 3, 1998, at 10 a.m. Meeting to be held in the Corporate Board Room, Arsenal Building, 18th and Herr Streets, Harrisburg, PA. Contact persons: John Schneider or Justin Koenes, (717) 233-7507. All contractors who have secured contract documents are invited and urged to attend this prebid conference. All questions must be submitted in writing to CRSS Constructors, Inc. in association with the Quandt Group, Inc., P. O. Box 60827, Harrisburg, PA 17106-0827, Attn: John Schneider, (717) 233-7507, fax (717) 233-7528 by Tuesday, November 10, 1998.

**Department:** General Services  
**Location:** Keystone Building, Capitol Complex, Harrisburg, Dauphin County, PA  
**Duration:** 389 calendar days from preconstruction conference date  
**Contact:** Contract Bidding Unit, (717) 787-6556

**DGS 948-41ME2** Project title: HVAC Piping for the Keystone Building. Brief description: The package consists of, but is not limited to, the following work: heating water, chilled water, steam and process piping systems, heat exchangers, circulating pumps, and the like. HVAC piping construction. Plans deposit: \$250 per set. Payable to: CRSS Constructors. Refundable upon return of plans and specifications in reusable condition as construction documents within 15 days after the bid opening date. The bidder is responsible for the cost of delivery of the plans and specifications. Contact the office listed to arrange for delivery of documents. A separate check must be submitted to cover the cost of delivery. Mail requests to: Reliance Reprographics, Inc., 535 W. Hamilton Street, Suite 101, Allentown, PA 18101, Attn: Matthew F. Swartz, (610) 821-5100. Bid date: Tuesday, November 17, 1998, at 2 p.m. A prebid conference has been scheduled for Tuesday, November 3, 1998, at 2 p.m. Meeting to be held in the Corporate Board Room, Arsenal Building, 18th and Herr Streets, Harrisburg, PA. Contact persons: John Schneider or Justin Koenes, (717) 233-7507. All contractors who have secured contract documents are invited and urged to attend this prebid conference. All questions must be submitted in writing to CRSS Constructors, Inc. in association with the Quandt Group, Inc., P. O. Box 60827, Harrisburg, PA 17106-0827, Attn: John Schneider, (717) 233-7507, fax (717) 233-7528 by Tuesday, November 10, 1998.

**Department:** General Services  
**Location:** Keystone Building, Capitol Complex, Harrisburg, Dauphin County, PA  
**Duration:** 389 calendar days from preconstruction conference date  
**Contact:** Contract Bidding Unit, (717) 787-6556

**DGS 948-41ME3** Project title: Plumbing Systems for the Keystone Building. Brief description: The package consists of, but is not limited to, the following work: domestic hot and cold water piping systems, heat exchangers, plumbing fixtures, circulating pump, and the like. Plumbing systems construction. Plans deposit: \$250 per set. Payable to: CRSS Constructors. Refundable upon return of plans and specifications in reusable condition as construction documents within 15 days after the bid opening date. The bidder is responsible for the cost of delivery of the plans and specifications. Contact the office listed to arrange for delivery of documents. A separate check must be submitted to cover the cost of delivery. Mail requests to: Reliance Reprographics, Inc., 535 W. Hamilton Street, Suite 101, Allentown, PA 18101, Attn: Matthew F. Swartz, (610) 821-5100. Bid date: Tuesday, November 17, 1998, at 2 p.m. A prebid conference has been scheduled for Thursday, November 5, 1998, at 10 a.m. Meeting to be held in the Corporate Board Room, Arsenal Building, 18th and Herr Streets, Harrisburg, PA. Contact persons: John Schneider or Justin Koenes, (717) 233-7507. All contractors who have secured contract documents are invited and urged to attend this prebid conference. All questions must be submitted in writing to CRSS Constructors, Inc. in association with the Quandt Group, Inc., P. O. Box 60827, Harrisburg, PA 17106-0827, Attn: John Schneider, (717) 233-7507, fax (717) 233-7528 by Tuesday, November 10, 1998.

**Department:** General Services  
**Location:** Keystone Building, Capitol Complex, Harrisburg, Dauphin County, PA  
**Duration:** 826 calendar days from pre-construction conference date  
**Contact:** Contract Bidding Unit, (717) 787-6556

**DGS 948-41ME6** Project title: Fire Protection for the Keystone Building. Brief description: The package consists of, but is not limited to, the following work: installation of complete wet dry and pre-action fire protection sprinkler systems, fire water pumps, and the like. Fire protection construction. Plans deposit: \$250 per set. Payable to: CRSS Constructors. Refundable upon return of plans and specifications in reusable condition as construction documents within 15 days after the bid opening date. The bidder is responsible for the cost of delivery of the plans and specifications. Contact the office listed to arrange for delivery of documents. A separate check must be submitted to cover the cost of delivery. Mail requests to: Reliance Reprographics, Inc., 535 W. Hamilton Street, Suite 101, Allentown, PA 18101, Attn: Matthew F. Swartz, (610) 821-5100. Bid date: Tuesday, November 17, 1998, at 2 p.m. A prebid conference has been scheduled for Thursday, November 5, 1998, at 2 p.m. Meeting to be held in the Corporate Board Room, Arsenal Building, 18th and Herr Streets, Harrisburg, PA. Contact persons: John Schneider or Justin Koenes, (717) 233-7507. All contractors who have secured contract documents are invited and urged to attend this prebid conference. All questions must be submitted in writing to CRSS Constructors, Inc. in association with the Quandt Group, Inc., P. O. Box 60827, Harrisburg, PA 17106-0827, Attn: John Schneider, (717) 233-7507, fax (717) 233-7528 by Tuesday, November 10, 1998.

**Department:** General Services  
**Location:** Keystone Building, Capitol Complex, Harrisburg, Dauphin County, PA  
**Duration:** 611 calendar days from preconstruction conference date  
**Contact:** Contract Bidding Unit, (717) 787-6556

**MI-729** Project title: Stadium/Northumberland Segmented Retaining Walls. Scope of work: Remove and dispose of two existing retaining walls, excavate overburden, establish new leveling pad, construct new segmented retaining walls, backfill with suitable aggregate and regrade. Plans cost: \$25 nonrefundable.

**Department:** State System of Higher Education  
**Location:** Biemesderfer Stadium and Northumberland House, Millersville University, Millersville, Lancaster County, PA 17551-0302  
**Duration:** 30 days from Notice to Proceed  
**Contact:** Jill M. Coleman, Dilworth Building, (717) 872-3730

**MI-737** Project title: Boyer Roof Repairs and Coping Caps. Scope of work: Repair single-ply roof and provide and install aluminum coping cap. Plans cost: \$15 nonrefundable.

**Department:** State System of Higher Education  
**Location:** Boyer Building, Millersville University, Millersville, Lancaster County, PA 17551-0302  
**Duration:** 15 days from Notice to Proceed  
**Contact:** Jill M. Coleman, Dilworth Building, (717) 872-3730

**Engineering Services—14**

**08430AG2255** Right-of-Way Acquisition services for S. R. 0119, Section 480, Indiana County.

**Department:** Transportation  
**Location:** Engineering District 10-0  
**Duration:** Twenty-four (24) months  
**Contact:** Consultant Agreement Division, (717) 783-9309

**08430AG2256** To provide preliminary engineering, environmental studies, final design, consultation during construction and shop drawing review for S. R. 4028-001, Sidonsburg Road Bridge in York County.

**Department:** Transportation  
**Location:** Engineering District 8-0  
**Duration:** Eleven (11) calendar months  
**Contact:** Consultant Agreement Division, (717) 783-9309

**Firefighting Services—18**

**SC-98004** To provide total maintenance, service, inspection and sensitivity testing on all Simplex equipment relating to the fire alarm system.

**Department:** Military Affairs  
**Location:** Northeastern PA Veterans Center, 401 Penn Avenue, Scranton, PA 18503-1213  
**Duration:** July 01, 1999 to June 30, 2002 with renewal option  
**Contact:** Joseph Libus, Purchasing Agent, (717) 961-4318

**Food—19**

**5218** Fresh pastries.

**Department:** Public Welfare  
**Location:** Torrance State Hospital, Dietary Department, S. R. 1014, Torrance PA 15779-0111  
**Duration:** January, 1999—June, 1999  
**Contact:** Nancy E. Byers, (724) 459-4677

**5219** Fresh bread and bread products.

**Department:** Public Welfare  
**Location:** Torrance State Hospital, Dietary Department, S. R. 1014, Torrance PA 15779  
**Duration:** January, 1999—June, 1999  
**Contact:** Nancy E. Byers, (724) 459-4677

**5220** Coffee, frozen or dry, to be delivered for the period January, 1999—December, 1999.

**Department:** Public Welfare  
**Location:** Torrance State Hospital, Dietary Department, S. R. 1014, Torrance PA 15779-0111  
**Duration:** January, 1999—December, 1999  
**Contact:** Nancy E. Byers, (724) 459-4677

**761-98** Coffee concentrate, decaffeinated, frozen. For additional specifications, request bid proposal, Inquiry No. 761-98. Delivery: January—June, 1999.

**Department:** Public Welfare  
**Location:** Norristown State Hospital, 1001 Sterigere Street, Norristown, Montgomery County, PA 19401  
**Duration:** January through June, 1999  
**Contact:** Sue Brown, Purchasing Agent, (610) 313-1026

**IFB 98-07-02** The purpose of this Invitation For Bids (IFB) is to procure a caterer for all the Board, Council, Committee and Workgroup meetings of the Bureau of Chronic Disease and Injury Prevention for the period January 1, 1999 to June 30, 2000. All meetings will be held in the Harrisburg area.

**Department:** Health  
**Location:** Harrisburg Area  
**Duration:** 18 months  
**Contact:** Robin C. Cohick, A.O., (717) 787-6214

**Fuel Related Services—20**

**AE-5247** Install new aboveground storage tank. Fax (717) 783-7971.

**Department:** Transportation  
**Location:** PennDOT Maintenance Building, Lehigh, Carbon County, PA  
**Duration:** 90 calendar days—proposed bid November, 1998  
**Contact:** Valentina Chubb, (717) 787-7001

**AE-5249** Install new aboveground storage tank. Fax (717) 783-7971.

**Department:** Transportation  
**Location:** PennDOT Maintenance Building, Schuylkill Haven, Schuylkill County, PA  
**Duration:** 90 calendar days—proposed bid November, 1998  
**Contact:** Valentina Chubb, (717) 787-7001

**AE-5256** Install new aboveground storage tank. Fax (717) 783-7971.

**Department:** Transportation  
**Location:** Central Garage, 17th and Arsenal Boulevard, Dauphin County, PA  
**Duration:** 90 calendar days—proposed bid November, 1998  
**Contact:** Valentina Chubb, (717) 787-7001

**AE-5342** Install new aboveground storage tank. Fax (717) 783-7971.

**Department:** Transportation  
**Location:** PennDOT Maintenance Building, Ft. Pitt Tunnel, Allegheny County, PA  
**Duration:** 90 calendar days—proposed bid November, 1998  
**Contact:** Valentina Chubb, (717) 787-7001

**AE-5345** Install new aboveground storage tank. Fax (717) 783-7971.

**Department:** Transportation  
**Location:** PennDOT Maintenance Building, Honesdale, Wayne County, PA  
**Duration:** 90 calendar days—proposed bid November, 1998  
**Contact:** Valentina Chubb, (717) 787-7001

**AE-5346** Install new aboveground storage tank. Fax (717) 783-7971.

**Department:** Transportation  
**Location:** PennDOT Maintenance Building, Clarks Summit, Lackawanna County, PA  
**Duration:** 90 calendar days—proposed bid November, 1998  
**Contact:** Valentina Chubb, (717) 787-7001

**AE-5346-A** Install new aboveground storage tank. Fax (717) 783-7971.

**Department:** Transportation  
**Location:** PennDOT Maintenance Building, Clarks Summit, Lackawanna County, PA  
**Duration:** 90 calendar days—proposed bid November, 1998  
**Contact:** Valentina Chubb, (717) 787-7001

**AE-5347** Install new underground storage tank. Fax (717) 783-7971.

**Department:** Transportation  
**Location:** PennDOT Central Garage, 17th & Arsenal Boulevard, Harrisburg, Dauphin County, PA  
**Duration:** 90 calendar days—proposed bid November, 1998  
**Contact:** Valentina Chubb, (717) 787-7001

**Inquiry No. 29** To provide/furnish all labor and material to install one aboveground diesel fuel storage tank. A copy of the bid proposal can be obtained by contacting the Purchasing Department of the Allentown State Hospital at (610) 740-3428 or by fax (610) 740-3424.

**Department:** Public Welfare  
**Location:** Allentown State Hospital, 1600 Hanover Avenue, Allentown, PA 18103-2498  
**Duration:** July 1, 1999 to June 30, 2003  
**Contact:** T. F. Snyder, Purchasing Agent, (610) 740-3428

**260247** Site characterization needed at Mayview State Hospital for the subsurface area associated with a prior removal of a 4,000 gallon unleaded gasoline tank in August 1995. To obtain a bid package please call Purchasing at Mayview State Hospital, (412) 257-6215.

**Department:** Public Welfare  
**Location:** Mayview State Hospital, 1601 Mayview Road, Bridgeville, PA 15017-1599  
**Duration:** December 31, 1998—June 30, 1999  
**Contact:** F. Molisee, (412) 257-6215

## HVAC—22

**SC 98-002** Vendor to perform repair service as needed on an "on call" basis to all refrigeration equipment.

**Department:** Military Affairs  
**Location:** Northeastern PA Veterans Center, 401 Penn Avenue, Scranton, PA 18503-1213  
**Duration:** July 01, 1999 to June 30, 2002 with option to renew  
**Contact:** Joseph Libus, Purchasing Agent, (717) 961-4318

**SC-98-003** Furnish total maintenance and repairs on all automatic temperature controls, pneumatic and electronic, and all mechanical equipment associated with heating ventilation and air conditioning systems.

**Department:** Military Affairs  
**Location:** Northeastern PA Veterans Center, 401 Penn Avenue, Scranton, PA 18503-1213  
**Duration:** July 01, 1999 to June 30, 2002 with renewal option  
**Contact:** Joseph Libus, Purchasing Agent, (717) 961-4318

**SC-98-007** To provide labor, tools and equipment to provide plumbing service on a routine and emergency basis.

**Department:** Military Affairs  
**Location:** Northeastern PA Veterans Center, 401 Penn Avenue, Scranton, PA 18503-1213  
**Duration:** July 01, 1999 to June 30, 2003 with renewal option  
**Contact:** Joseph Libus, Purchasing Agent II, (717) 961-4318

## Janitorial Services—23

**Service Purchase Contract No. 400912** Janitorial services. Provide janitorial services for 10 family cabins located within French Creek State Park, Berks County, PA. Documents containing all pertinent information can be obtained from the Park Office.

**Department:** Conservation and Natural Resources  
**Location:** French Creek State Park, 843 Park Road, Elverson, Berks County, PA 19520-9523  
**Duration:** January 1, 1999 through December 31, 1999 (with renewal option)  
**Contact:** Lewis H. Williams, Asst. Park Manager, (610) 582-9680

**FM-73** Furnish all labor, materials and equipment to perform janitorial services including empty waste baskets, clean lavatories, sweep floors, machine buff tile floors, vacuum carpets, dust furniture, wash windows inside and outside, general housecleaning twice a year, shampoo carpets at the Pennsylvania State Police, Chambersburg Station, 679 Franklin Farm Lane, Chambersburg, PA 17201. Detailed work schedule and bid must be obtained from Facility Management Division, (717) 783-5484.

**Department:** State Police  
**Location:** Facility Management Division, Chambersburg Station, 679 Franklin Farm Lane, Chambersburg, PA 17201  
**Duration:** January 01, 1999 to June 30, 2001  
**Contact:** Deshawn Lewis or Joan Berkoski, (717) 783-5484

**FM-74** Furnish all equipment, materials and labor to perform janitorial services including empty waste baskets, clean lavatories, sweep floors, machine buff tile floors, vacuum carpets, wash windows inside and outside, general housecleaning twice a year; shampoo carpets and the like at the Pennsylvania State Police, Hamburg Station, 90 Industrial Drive, Hamburg, PA 19526. Detailed work schedule and bid must be obtained from Facility Management Division, (717) 783-5484.

**Department:** State Police  
**Location:** Facility Management Division, Hamburg Station, 90 Industrial Drive, Hamburg, PA 19526  
**Duration:** January 01, 1999 to June 30, 2001  
**Contact:** Deshawn Lewis or Joan Berkoski, (717) 783-5484

## Laundry/Uniform Rental—25

**PDA411** Rental of polo shirts, pants and coveralls for Commonwealth employees located at harness and horse racing tracks in Pennsylvania. Approximately 25 employees will be outfitted at the track in Meadow Lands, PA. Other tracks may be added during the contract term.

**Department:** Agriculture  
**Location:** Statewide  
**Duration:** 3 years  
**Contact:** Michael Mesaris, (717) 787-5674

## Medical Services—29

**Inquiry No. 27** To provide for the services of an ENT specialist on an as needed basis. The service will include consultations, follow-ups, outpatient surgical procedures, hearing tests and hearing aids. A copy of the bid proposal can be obtained by contacting the Purchasing Department of the Allentown State Hospital at (610) 740-3428 or by fax at (610) 740-3424.

**Department:** Public Welfare  
**Location:** Allentown State Hospital, 1600 Hanover Avenue, Allentown, PA 18103-2498  
**Duration:** July 1, 1999 to June 30, 2003  
**Contact:** T. F. Snyder, Purchasing Agent, (610) 740-3428

**SC-98-008** Provide alternate registered pharmacist services on an as needed basis. These services will be rendered in the absence of the staff pharmacist due to illness, vacation, educational leave, and the like.

**Department:** Military and Veterans Affairs  
**Location:** Northeastern PA Veterans Center, 401 Penn Avenue, Scranton, PA 18503-1213  
**Duration:** July 1, 1999 to June 30, 2003 with renewal option  
**Contact:** Joseph Libus, Purchasing Agent II, (717) 961-4317

**SC-98-009** Vendor to provide complete dental services for residents of the Northeastern PA Veterans Center.

**Department:** Military and Veterans Affairs  
**Location:** Northeastern PA Veterans Center, 401 Penn Avenue, Scranton, PA 18503-1213  
**Duration:** July 1, 1999 through June 30, 2000 with renewal option  
**Contact:** Joseph Libus, Purchasing Agent II, (717) 961-4317

## Personnel, Temporary—31

**SWIF-01-98** Provide temporary clerical services to State Workers' Insurance Fund (SWIF) on an as needed basis.

**Department:** Labor and Industry  
**Location:** SWIF, Home Office, Scranton State Office Building, 100 Lackawanna Avenue, Scranton, Lackawanna County, PA 18503  
**Duration:** January 01, 1999 to December 31, 1999  
**Contact:** Brian J. Finnerty, (717) 963-3130

**SWIF-02-98** Provide temporary clerical services to State Workers' Insurance Fund (SWIF) on an as needed basis.

**Department:** Labor and Industry  
**Location:** Philadelphia SWIF Office, 444 North 3rd Street, Philadelphia, Philadelphia County, PA 19123-4186  
**Duration:** January 01, 1999 to December 31, 1999  
**Contact:** Brian J. Finnerty, (717) 963-3130

**SWIF-03-98** Provide temporary clerical services to State Workers' Insurance Fund (SWIF) on an as needed basis.

**Department:** Labor and Industry  
**Location:** SWIF, Pottsville Office, 500 A South Centre Street, Pottsville, Schuylkill County, PA 17901-3512  
**Duration:** January 01, 1999 to December 31, 1999  
**Contact:** Brian J. Finnerty, (717) 963-3130

**SWIF-04-98** Provide temporary clerical services to State Workers' Insurance Fund (SWIF) on an as needed basis.

**Department:** Labor and Industry  
**Location:** Sunbury SWIF Office, 216 North 6th, P.O. Box 706, Sunbury, Northumberland County, PA 17801-0706  
**Duration:** January 01, 1999 to December 31, 1999  
**Contact:** Brian J. Finnerty, (717) 963-3130

**SWIF-05-98** Provide temporary clerical services to State Workers' Insurance Fund (SWIF) on an as needed basis.

**Department:** Labor and Industry  
**Location:** Pittsburgh SWIF Office, 914 Penn Avenue, 6th Floor, Pittsburgh, Allegheny County, PA 15222  
**Duration:** January 01, 1999 to December 31, 1999  
**Contact:** Brian J. Finnerty, (717) 963-3130

**SWIF-06-98** Provide temporary clerical services to State Workers' Insurance Fund (SWIF) on an as needed basis.

**Department:** Labor and Industry  
**Location:** Johnstown SWIF Office, Fisher Building, 607 Main Street, Johnstown, Cambria County, PA 15901-2196  
**Duration:** January 01, 1999 to December 31, 1999  
**Contact:** Brian J. Finnerty, (717) 963-3130

### Property Maintenance—33

**AE-5110** Restroom renovations to accommodate ADA requirements. Replace fixtures, floor, partitions, door. Fax (717) 783-7971.

**Department:** Transportation  
**Location:** PennDOT Maintenance Building, District 12-2, Waynesburg, Greene County, PA  
**Duration:** 120 calendar days—proposed bid November, 1998  
**Contact:** Valentina Chubb, (717) 787-7001

**AE-5259** Install new overhead doors. Fax (717) 783-7971.

**Department:** Transportation  
**Location:** PennDOT Maintenance District 1-4, North Street, Mercer, Mercer County, PA  
**Duration:** 90 calendar days—proposed bid November, 1998  
**Contact:** Valentina Chubb, (717) 787-7001

**FM-75** Furnish all labor, materials and equipment for removal of snow, salting and chindering from driveways and parking areas at the Chambersburg Station, 679 Franklin Farm Lane, Chambersburg, PA 17201. Detailed work schedule and bid must be obtained from Facility Management Division, (717) 783-5484.

**Department:** State Police  
**Location:** Facility Management Division, Chambersburg Station, 679 Franklin Farm Lane, Chambersburg, PA 17201  
**Duration:** January 01, 1999 to June 30, 2001  
**Contact:** Deshawn Lewis or Joan Berkoski, (717) 783-5484

**Siding/Roofing** Redwood siding and coated metal roofing for shower facility at campground.

**Department:** Conservation and Natural Resources  
**Location:** Blue Knob State Park, 124 Park Road, Imbler, PA 16655-9207  
**Duration:** 30 days after bid award  
**Contact:** James E. Davis, (814) 276-3576

### Real Estate Services—35

**010344** Requesting Real Estate Appraisal bids for various types of properties on Highway Improvement Projects throughout Engineering District 1-0. These projects include State Routes 4034-A51, 0019-A04 and 0019-A05 in Erie County, State Route 0018-A01 in Mercer County; State Route 0948-02M in Forest County; State Route 0006-B01 in Crawford County and State Routes 3008-B00 and 3017-B00 in Venango County. Some of the assignments may require the retention of a machinery and equipment appraisal. All appraisers must be listed on the Department's Prequalified Fee Appraiser roster for the appropriate class of each appraisal assignment.

**Department:** Transportation  
**Location:** PennDOT District Office, 1140 Liberty Street, Franklin, PA 16323  
**Duration:** November 3, 1998 to November 2, 2003  
**Contact:** William R. Pixley, R/W Administrator, (814) 437-4203

### Sanitation—36

**Inquiry No. 30** To provide for the collecting and disposal of refuse such as general trash, glass, cans and anything of refuse nature that could accumulate at the hospital. A copy of the bid proposal can be obtained by contacting the Purchasing Department of the Allentown State Hospital at (610) 740-3428 or by fax (610) 740-3424.

**Department:** Public Welfare  
**Location:** Allentown State Hospital, 1600 Hanover Avenue, Allentown, PA 18103-2498  
**Duration:** July 1, 1999 to June 30, 2003  
**Contact:** T. F. Snyder, Purchasing Agent, (610) 740-3428

**SP402113** Solid waste collection and disposal at Codorus State Park.

**Department:** Conservation and Natural Resources  
**Location:** Codorus State Park, 1066 Blooming Grove Road, Hanover, PA 17331-9545  
**Duration:** January 1, 1999 to December 31, 2001  
**Contact:** Gene Grifo, (717) 637-2816

### Vehicle, Heavy Equipment—38

**44124** The contractor shall provide repairs, rebuilding or replacement of motors up to 25 h.p. at the State Correctional Institution at Pittsburgh. Interested vendors can call John Murphy at (412) 761-1955, Ext. 260 for additional information.

**Department:** Corrections  
**Location:** State Correctional Institution—Pittsburgh, 3001 Beaver Avenue, P.O. Box 99901, Pittsburgh, PA 15233  
**Duration:** December 01, 1998 to June 30, 2001  
**Contact:** Ronald J. Dudek, (412) 761-1955, Ext. 212



**Miscellaneous—39**

**44128** The contractor shall provide testing, repairs, adjustments and training on the following Comm-Tec systems, at the State Correctional Institution at Pittsburgh. Interested vendors can call John Murphy at (412) 761-1955, Ext. 260 for additional information.

**Department:** Corrections  
**Location:** State Correctional Institution—Pittsburgh, 3001 Beaver Avenue, P. O. Box 99901, Pittsburgh, PA 15233  
**Duration:** December 01, 1998 to June 30, 2001  
**Contact:** Ronald J. Dudek, Purchasing Agent, (412) 761-1955, Ext. 212

**260245** Maintenance of Adler, Xerox and Royal electronic typewriters. To provide comprehensive maintenance contract which includes all parts and service necessary to maintain typewriters.

**Department:** Public Welfare  
**Location:** Mayview State Hospital, 1601 Mayview Road, Bridgeville, PA 15017-1599  
**Duration:** July 01, 1999—June 30, 2004  
**Contact:** F. Molisee, Purchasing Agent, (412) 257-6215

**260246** Electric date and time stampers—provide a fully comprehensive contract which includes all service and parts to maintain stampers as requested by Mayview State Hospital including an annual inspection.

**Department:** Public Welfare  
**Location:** Mayview State Hospital, 1601 Mayview Road, Bridgeville, PA 15017-1599  
**Duration:** July 01, 1999—June 30, 2004  
**Contact:** F. Molisee, Purchasing Agent, (412) 257-6215

**304-07451** Contractor shall furnish necessary materials, equipment and labor to perform 2-hour load testing on each of 13 individual emergency generators at the following locations: Agriculture Building, Governor's Residence, 18th and Herr Streets, Fan Room No. 1, Fan Room No. 2, Central Refrigeration, Market Street Office Building, South Office Building, Finance Building, Forum Building, Museum and Archives, Parking Garage Health and Welfare, and 22nd and Forster Streets.

**Department:** General Services  
**Location:** Facilities Management, Capitol Complex and Outlying Buildings, 403 North Office Building, Harrisburg, PA 17125  
**Duration:** November 16, 1998 through June 30, 1999  
**Contact:** Robert Spoljaric, (717) 783-1170

**B-43690** The contractor shall provide maintenance and service to fax machines and copy machines at the State Correctional Institution at Pittsburgh. Interested vendors can call Paula Toski at (412) 761-1955, Ext. 277.

**Department:** Corrections  
**Location:** State Correctional Institution—Pittsburgh, 3001 Beaver Avenue, P. O. Box 99901, Pittsburgh, PA 15233  
**Duration:** December 01, 1998 to June 30, 2001  
**Contact:** Ronald J. Dudek, Purchasing Agent, (412) 761-1955, Ext. 212

**SC 98-001** Provide inspection and repairs on emergency generator and transfer switch. Onan Model No. 200.DFAA-/58627 generator; ASCO Model No. 940,400 AMP transfer switch.

**Department:** Military Affairs  
**Location:** Northeastern PA Veterans Center, 401 Penn Avenue, Scranton, PA 18503-1213  
**Duration:** July 01, 1999 to June 30, 2002 with renewal option  
**Contact:** Joseph Libus, Purchasing Agent, (717) 961-4318

**SC-98-005** Vendor to repair as needed on an "on-call basis" a Dukane nurse call system.

**Department:** Military and Veterans Affairs  
**Location:** Northeastern PA Veterans Center, 401 Penn Avenue, Scranton, PA 18503-1213  
**Duration:** July 01, 1999 through June 30, 2003 with renewal option  
**Contact:** Joseph Libus, Purchasing Agent II, (717) 961-4318

**SC 98-010** Inspection and complete maintenance of automatic sliding and swing doors as needed on an on call basis.

**Department:** Military and Veterans Affairs  
**Location:** Northeastern PA Veterans Center, 401 Penn Avenue, Scranton, PA 18503-1213  
**Duration:** July 01, 1999 through June 30, 2002  
**Contact:** Joseph Libus, Purchasing Agent II, (717) 961-4317

[Pa.B. Doc. No. 98-1779. Filed for public inspection October 23, 1998, 9:00 a.m.]

---

## DESCRIPTION OF LEGEND

---

- |  |   |
|--|---|
| <p><b>1</b> Advertising, Public Relations, Promotional Materials</p> <p><b>2</b> Agricultural Services, Livestock, Equipment, Supplies &amp; Repairs: Farming Equipment Rental &amp; Repair, Crop Harvesting &amp; Dusting, Animal Feed, etc.</p> <p><b>3</b> Auctioneer Services</p> <p><b>4</b> Audio/Video, Telecommunications Services, Equipment Rental &amp; Repair</p> <p><b>5</b> Barber/Cosmetology Services &amp; Equipment</p> <p><b>6</b> Cartography Services</p> <p><b>7</b> Child Care</p> <p><b>8</b> Computer Related Services &amp; Equipment Repair: Equipment Rental/Lease, Programming, Data Entry, Payroll Services, Consulting</p> <p><b>9</b> Construction &amp; Construction Maintenance: Buildings, Highways, Roads, Asphalt Paving, Bridges, Culverts, Welding, Resurfacing, etc.</p> <p><b>10</b> Court Reporting &amp; Stenography Services</p> <p><b>11</b> Demolition—Structural Only</p> <p><b>12</b> Drafting &amp; Design Services</p> <p><b>13</b> Elevator Maintenance</p> <p><b>14</b> Engineering Services &amp; Consultation: Geologic, Civil, Mechanical, Electrical, Solar &amp; Surveying</p> <p><b>15</b> Environmental Maintenance Services: Well Drilling, Mine Reclamation, Core &amp; Exploratory Drilling, Stream Rehabilitation Projects and Installation Services</p> <p><b>16</b> Extermination Services</p> <p><b>17</b> Financial &amp; Insurance Consulting &amp; Services</p> <p><b>18</b> Firefighting Services</p> <p><b>19</b> Food</p> <p><b>20</b> Fuel Related Services, Equipment &amp; Maintenance to Include Weighing Station Equipment, Underground &amp; Above Storage Tanks</p> <p><b>21</b> Hazardous Material Services: Abatement, Disposal, Removal, Transportation &amp; Consultation</p> | <p><b>22</b> Heating, Ventilation, Air Conditioning, Electrical, Plumbing, Refrigeration Services, Equipment Rental &amp; Repair</p> <p><b>23</b> Janitorial Services &amp; Supply Rental: Interior</p> <p><b>24</b> Laboratory Services, Maintenance &amp; Consulting</p> <p><b>25</b> Laundry/Dry Cleaning &amp; Linen/Uniform Rental</p> <p><b>26</b> Legal Services &amp; Consultation</p> <p><b>27</b> Lodging/Meeting Facilities</p> <p><b>28</b> Mailing Services</p> <p><b>29</b> Medical Services, Equipment Rental and Repairs &amp; Consultation</p> <p><b>30</b> Moving Services</p> <p><b>31</b> Personnel, Temporary</p> <p><b>32</b> Photography Services (includes aerial)</p> <p><b>33</b> Property Maintenance &amp; Renovation—Interior &amp; Exterior: Painting, Restoration, Carpentry Services, Snow Removal, General Landscaping (Mowing, Tree Pruning &amp; Planting, etc.)</p> <p><b>34</b> Railroad/Airline Related Services, Equipment &amp; Repair</p> <p><b>35</b> Real Estate Services—Appraisals &amp; Rentals</p> <p><b>36</b> Sanitation—Non-Hazardous Removal, Disposal &amp; Transportation (Includes Chemical Toilets)</p> <p><b>37</b> Security Services &amp; Equipment—Armed Guards, Investigative Services &amp; Security Systems</p> <p><b>38</b> Vehicle, Heavy Equipment &amp; Powered Machinery Services, Maintenance, Rental, Repair &amp; Renovation (Includes ADA Improvements)</p> <p><b>39</b> Miscellaneous: This category is intended for listing all bids, announcements not applicable to the above categories</p> |
|--|---|

GARY E. CROWELL,  
*Secretary*

## Contract Awards

The following awards have been made by the Department of General Services, Bureau of Purchases:

Requisition or Contract #	Awarded On	To	In the Amount Of	Requisition or Contract #	Awarded On	To	In the Amount Of
2420-01	10/16/98	ABC Groff, Inc.	120,000.00	2420-01	10/16/98	US Municipal Supply	20,000.00
2420-01	10/16/98	Alamo Sales Corp.	100,000.00	2420-01	10/16/98	Walsh Equipment, Inc.	20,000.00
2420-01	10/16/98	Bandit Industries, Inc.	20,000.00	2420-01	10/16/98	Wenner Ford Tractor, Inc.	20,000.00
2420-01	10/16/98	Bull International, Inc.	20,000.00	2420-01	10/16/98	John Deere Commercial Worksite Products, Inc.	20,000.00
2420-01	10/16/98	Cleveland Brothers Equipment Co., Inc.	20,000.00	5610-37	10/07/98	American Asphalt Paving Co.	37,467.30
2420-01	10/16/98	Deweze Manufacturing, Inc.	10,000.00	5610-37	10/07/98	Better Materials Corp.	4,301.00
2420-01	10/16/98	Excel Industries, Inc.	20,000.00	5610-37	10/07/98	Broome Bituminous Products, Inc.	3,600.00
2420-01	10/16/98	F & S Supply Co., Inc.	20,000.00	5610-37	10/07/98	Eastern Industries, Inc.	1,992.50
2420-01	10/16/98	Groff Tractor and Equipment	50,000.00	5610-37	10/07/98	Eastern Industries, Inc.—West	15,413.00
2420-01	10/16/98	Hines Equipment	70,000.00	5610-37	10/07/98	Glenn O. Hawbaker, Inc.	49,857.50
2420-01	10/16/98	John Deere Co.	60,000.00	5610-37	10/07/98	Golden Eagle Construction Co.	15,025.00
2420-01	10/16/98	Lawn and Golf Supply Co., Inc.	90,000.00	5610-37	10/07/98	Grannas Bros. Stone and Asphalt Co.	40,670.00
2420-01	10/16/98	Lincoln Supply Co.	90,000.00	5610-37	10/07/98	Great Valley Materials, Inc.	30,307.75
2420-01	10/16/98	Moridge/Grasshopper Co.	20,000.00	5610-37	10/07/98	Heilman Pavement Specialties	143,873.88
2420-01	10/16/98	Motrim, Inc.	20,000.00	5610-37	10/07/98	Hempt Brothers, Inc.	11,625.00
2420-01	10/16/98	Philadelphia Turf Company	20,000.00	5610-37	10/07/98	IA Construction Corp.	101,304.45
2420-01	10/16/98	Plasterer Equipment Co., Inc.	40,000.00	5610-37	10/07/98	Kaminski Brothers, Inc.	1,886.00
2420-01	10/16/98	Steiner Turf Equipment, Inc.	20,000.00	5610-37	10/07/98	Latrobe Construction Co.	36,833.75
2420-01	10/16/98	Stephenson Equipment, Inc.	20,000.00	5610-37	10/07/98	M & M Stone Co.	4,050.00
2420-01	10/16/98	Stull Equipment Co.	120,000.00	5610-37	10/07/98	Marsh Asphalt, Inc.	58,575.00
2420-01	10/16/98	Tarrant Manufacturing	20,000.00	5610-37	10/07/98	Milestone Materials, Inc.—Lake Ariel	23,846.15
2420-01	10/16/98	Tiger Corp.	10,000.00				

## STATE CONTRACTS INFORMATION

5455

Requisition or Contract #	Awarded On	To	In the Amount Of	Requisition or Contract #	Awarded On	To	In the Amount Of
5610-37	10/07/98	Milestone Materials, Inc.— Stroudsburg	20,647.25	5610-37	10/07/98	Commercial Asphalt Products	10,000.00
5610-37	10/07/98	New Enterprise Stone/Lime Co., Inc.	96,835.00	5610-37	10/07/98	H & K Materials, Inc.	10,000.00
5610-37	10/07/98	Pennsy Supply, Inc.	40,760.40	5610-37	10/07/98	Koski Construction Co.	10,000.00
5610-37	10/07/98	Russell Standard Corp.— Erie Branch	1,877.50	5610-37	10/07/98	TCG Materials, Inc.	10,000.00
5610-37	10/07/98	Russell Standard Corp.— Mars Branch	0.00	5610-37	10/07/98	Wyoming Sand and Stone Co.	10,000.00
5610-37	10/07/98	Union Equipment, Inc.	11,210.00	1066118-01	10/13/98	Amtex	9,920.00
5610-37	10/07/98	Valley Quarries, Inc.	20,212.06	1142188-01	10/13/98	Dupli Envelope and Graphics Corp.	8,982.00
5610-37	10/07/98	Windsor Service, Inc.	12,332.50	1181128-01	10/13/98	Moore USA, Inc.	26,970.00
5610-37	10/07/98	York Building Prod. Co., Inc.	36,061.22	8249610-02	10/13/98	Regester Chevrolet, Inc.	55,152.00
5610-37	10/07/98	Allegheny Asphalt and Paving, Inc.	10,000.00	8249610-01	10/13/98	Hoffman Ford Sales, Inc.	26,594.00
				8249640-01	10/13/98	E-Town Dodge	56,100.00

GARY E. CROWELL,  
*Secretary*

[Pa.B. Doc. No. 98-1780. Filed for public inspection October 23, 1998, 9:00 a.m.]

# RULES AND REGULATIONS

## Title 34—LABOR AND INDUSTRY

### DEPARTMENT OF LABOR AND INDUSTRY

#### [34 PA. CODE CH. 125]

#### Workers' Compensation Self-Insurance

The Department of Labor and Industry (Department), Bureau of Workers' Compensation (Bureau), by this order, adopts the following amendments to Chapter 125 (relating to workers' compensation self-insurance), which governs the processing of applications for and the administration of self-insurance under the Workers' Compensation Act (act) (77 P. S. §§ 1—1041.4) and the Pennsylvania Occupational Disease Act (Occupational Disease Act) (77 P. S. §§ 1201—1603).

The Department specifically amends §§ 125.2, 125.3, 125.9 and 125.16. Those sections are part of Subchapter A (relating to individual self-insurance), which pertains to self-insurance by individual employers. The Department also amends §§ 125.132—125.135, 125.148, 125.150 and 125.152, which are a part of Subchapter B (relating to group self-insurance). Subchapter B enforces and administers the group self-insurance provisions of the act set forth in Article VIII of the act (77 P. S. §§ 1036.1—1036.18). The Department also amends § 125.202 (relating to definitions), which falls under Subchapter C (relating to the self-insurance guaranty fund). Subsection C provides regulations relating to the Self-Insurance Guaranty Fund (Guaranty Fund). Provisions concerning the Guaranty Fund are in Article IX of the act (77 P. S. §§ 1037.1—1037.7).

#### *Statutory Authority*

These amendments are adopted under the authority provided in section 435 of the act (77 P. S. § 991), which provides that the Department will adopt regulations as necessary to explain and enforce the act. In addition to section 435 of the act, the amendments to Subchapter B are promulgated under section 818 of the act (77 P. S. § 1036.18), and the amendment to Subchapter C is promulgated under section 908 of the act (77 P. S. § 1037.8). Section 818 of the act authorizes the Department to promulgate rules and regulations for the administration and enforcement of group self-insurance. Section 908 of the act authorizes the Department to promulgate rules and regulations for the administration and enforcement of the Guaranty Fund.

#### *Purpose of Amendments*

On June 24, 1996, Governor Tom Ridge signed into law the act of June 24, 1996 (P. L. 350, No. 57) (Act 57), which substantially amended the act. Among many other things, Act 57 amended sections 305 and 802 of the act (77 P. S. §§ 501 and 1036.2) and added section 819 of the act (77 P. S. § 1036.19). Those changes affected matters relating to the requirements for self-insurance. Portions of the amendments to §§ 125.2 and 125.9 (relating to definitions; and security requirements) and the amendments to §§ 125.134, 125.148 and 125.152 bring Chapter 125 into conformity with the Act 57 amendments.

The Bureau is also amending § 125.9 to modify the formulas for calculating the amount of security which must be posted by individually self-insured private em-

ployers and to permit the discounting of the required amount of security in certain circumstances.

Another amendment to § 125.2 and amendments to §§ 125.3, 125.16 and 125.150 (relating to application; reporting by runoff self-insurer; and runoff fund) provide needed clarification to Chapter 125. The need to clarify these sections has been identified by those charged with the administration of Chapter 125 since its promulgation in October of 1995.

In addition, the Bureau amends Subchapter B to permit group self-insurance funds to use individual loss-cost multipliers to recoup operating expenses. Previously those funds were required to follow the State Workers' Insurance Fund's (SWIF's) loss-cost multiplier for that purpose. The amendments to §§ 125.132, 125.133 and 125.135 (relating to definitions; application; and classification system; experience rating; contribution rates) relate to that change.

Finally, the amendment to § 125.202 simply updates the definition of "SWIF" used in Subchapter C to bring it in conformity with Act 57, which renamed the State Workmen's Insurance Fund the State Workers' Insurance Fund.

#### *Background*

The notice of proposed rulemaking was published at 27 Pa.B. 6161 (November 22, 1997). During the 30-day public comment period, the Department received comments on the proposed amendments from the following: Stanley H. Siegel, Hepford, Swartz & Morgan; Kenneth P. Breyley, Gencorp Inc.; Kevin F. Longenbach, Pennsylvania Turnpike Commission; Nanette Beerens, Pennsylvania Services Corporation; Mark Melvin, Pennsylvania Risk Management Co., Inc.; John R. Doubman, The Insurance Federation of Pennsylvania, Inc.; W. Edwin Jackson, Susquehanna Pfaltzgraff Co.; Jayne K. Lemon, Employer Services Corporation; and Joseph B. Petko, Occidental Petroleum Corporation. The Department also received written comments from the Independent Regulatory Review Commission (IRRC), by means of a letter dated January 22, 1998.

After the close of the 30-day public comment, the Department received the comments of Gary Wilson, C & K Coal Company, regarding the proposed amendments.

The proposed amendments were also reviewed by the Pennsylvania Workers' Compensation Advisory Council under section 447(b)(3) of the act (77 P. S. § 1000.3).

#### *Response to Comments*

The Department carefully considered all comments, including those received after the 30-day comment period, when formulating its final rulemaking. The following addresses the concerns raised by the commentators and IRRC.

#### *1. Security Constant*

The largest number of comments received on the proposed amendments related to the security constant, which will be added to the outstanding liability amount of private-sector self-insured employers in calculating their required amount of security.

As published, the proposed amendments § 125.9(d), would have set the security constant as the Statewide average weekly wage multiplied by 1,000, or the retention amount of the self-insurer's current specific excess insur-

ance if the self-insurer has that coverage. The Department had intended for the security constant to be the lesser of these two amounts, but the phrase outlining that intention was inadvertently deleted from the proposal. Occidental Petroleum Corporation, Employer Services Corporation and Hepford, Swartz & Morgan as well as IRRC requested that the regulation be clarified to specifically include that phrase.

Beyond that matter, however, Pennsylvania Risk Management Co., Inc., Susquehanna Pfaltzgraff Co., Gencorp Inc. and C & K Coal Company expressed concern over the results of the proposed security constant. They questioned whether the increase in security that could result from the proposed security constant is justified.

Subsequent to receipt of the comments, the Bureau conducted additional analysis on the effects of the proposed security constant on the amount of security provided by self-insurers. As a result, it concluded that the effect of the proposed security constant on the amount of security would have been unjustifiably severe in certain instances. For example, security increases of \$1.4 million to \$1.9 million and of \$400,000 to \$800,000 were possible with no change in the amount of the outstanding liability of the self-insurer. While there continues to be a need for the security constant to provide a margin for error and stability for self-insurers with a low volume of claims, the additional analysis concluded that the margin does not need to be as high as originally proposed.

The final-form regulations set forth a security constant of the Statewide average weekly wage (SAWW) multiplied by 300. Based on the current SAWW of \$561, the security constant for 1998 equals \$168,300. That security constant provides coverage for one claim of total disability for 5 years plus a margin for medical benefits. This will provide sufficient time to identify the potential cost of most claims. If a claim develop adversely, the Bureau will be able to adjust the security accordingly. Also with the addition of § 125.9(m), the Bureau retains authority to require these security adjustments even after a self-insurer terminates or nonrenews its self-insurance status.

The Department has also deleted the self-insurer's retention amount as one of the factors for determining the security constant in the final-form regulations. Since the Department believes that the SAWW multiplied by 300 is less than the retention amount of the excess insurance applying to all current self-insurers, the use of the retention amount as a factor for determining the security constant is unnecessary.

IRRC suggested that since the description of the security constant is actually a definition of a term which is used in several sections, the Department should relocate its description to § 125.2. The Department concurs with that recommendation and has added "security constant" to the terms defined under § 125.2.

## 2. Application of Amendments

The C & K Coal Company expressed concern that employers already on self-insurance runoff status would be unfairly required under the proposed amendments to provide additional security. Although the Department did not intend to subject current runoff self-insurers to the revised security requirements, the C & K Coal's comment demonstrated a need for clarification regarding the application of the regulatory amendments on applicants, self-insurers, runoff self-insurers, group self-insurance funds and runoff funds. As a result, the Department provides the following schedule for the application of the amendments as set forth in paragraph (d) of the Order.

## 3. Requirement for a Funding Trust

The Employers Service Corporation and Pennsylvania Services Corporation recommended that the Department clarify the conditions under which the Department would require the establishment of a funding trust under § 125.9(i). In response, the Department has added language to that section stating that a funding trust might be required when the Bureau has determined that a dedicated source of funds is needed to further ensure the timely payment of benefits. In the past, the Bureau has analyzed the self-insurer's payment of benefits in relationship to its resources in determining whether to require a funding trust. The Bureau will continue that practice under the amended regulations.

IRRC recommended that the trust provided for under § 125.9(i) be identified as a funding trust to distinguish it from a security trust, which is described under § 125.9(b)(2). The Department has adopted that recommendation.

The Department has also adopted another recommendation of IRRC to clarify § 125.9(i) for the conditions which a self-insurer must satisfy for a reduction in security under the subsection. The final-form regulations outline security reduction conditions which apply equally to situations when the establishment of a funding trust is required by the Bureau or when a self-insurer elects on its own to establish a funding trust.

## 4. Security Discounts Based on Debt Ratings

The Insurance Federation of Pennsylvania, Inc. recommended that as part of the final-form regulations' review process, an outside expert opine that the security discounts as in § 125.9(l) are appropriate when considered against the need for security.

The scrutiny applied by the rating agencies will ensure that only the most financially capable self-insured employers will qualify for the security discounts under § 125.9(l). Because the risk of default is low for those self-insured employers that meet the required debt ratings, the security discounts should have little effect on the injured workers' guaranty of benefits under the act. Further, the addition of § 125.9(m) provides further protection in this area since it provides the Department authority to make security adjustments on self-insured employers whose financial condition declines, even if they terminate self-insurance status. The Department will closely monitor the results of the security discounts under § 125.9(l) for any adverse affect they might have on injured workers. If adverse affects are noted, the Department will initiate appropriate corrective action.

## 5. Definitions of "Commonwealth" and "Political Subdivisions"

The Pennsylvania Turnpike Commission (Commission) communicated its concern that the Bureau would consider the Commission to be an instrumentality of the Commonwealth, which is required to post security, rather than the Commonwealth, which is exempt from the security requirement. Various laws of the Commonwealth treat the Commission as an agency of the Commonwealth. The Bureau agrees that it is correct to consider the Commission the Commonwealth for purposes of final-form regulations.

The Philadelphia Gas Works requested clarification on whether, as a political subdivision, it would be required under final-form regulations to maintain the trust fund it is required to establish under § 125.10 (relating to funding by public employer). The trust fund described

under § 125.10 is not security as that term is defined under § 125.2. Since neither the Act 57 amendments nor these amendments affect § 125.10, political subdivisions, as well as all other public employers except the Commonwealth, must continue to maintain the trust funds established under that section.

#### 6. *Group Self-Insurance Loss-Cost Multiplier*

The Insurance Federation of Pennsylvania, Inc. questioned whether it is prudent to continue to benchmark group self-insurance contribution rates on SWIF rates under § 125.135. The amendments to § 125.135 require group self-insurers to file their own loss-cost multiplier, rather than use the loss-cost multiplier approved for SWIF. Group self-insurance funds also must use the loss-costs approved by the Insurance Commissioner for all insurers to recoup benefit payments under the act and the Occupational Disease Act unless the Bureau grants a request to deviate from those rates. The overall effect of the final-form regulations is the elimination of SWIF rates as the benchmark for group self-insurance fund rates.

The final-form regulations delete the second sentence of proposed § 125.135(b), which had permitted a fund to discount a member's contributions based on the Schedule Y premium discount used by the SWIF. Schedule Y discounting had originally been permitted to give group members the benefits of reduced contribution rates resulting from the efficiencies of the fund in administering, adjusting and servicing the large exposure base of a combined number of employers. Since these efficiencies will be reflected in a fund's loss-cost multiplier, specifically authorizing the Schedule Y discount is no longer needed. Although the deletion had not been in the proposed amendments, doing so will eliminate a redundancy in the final-form regulations. Funds affected by this change were notified of the proposed change by letter dated April 9, 1998.

#### 7. *Workplace Safety Committee Discounts*

IRRC recommended that the phrase "regulations thereunder" in § 125.135(b) be replaced with a reference to the Health and Safety Statement of Policy which currently provides guidance for the approval of workplace safety committees under section 1002 of the act (77 P.S. § 1038.2). That statement of policy was published at 25 Pa.B. 3943 (September 16, 1995).

The Department intends to submit proposed amendments for workplace safety committees under the act later this year. Because of this, the Department hesitates referencing the statement of policy, which will be replaced under § 125.135(b). While the term "regulations thereunder" has been maintained in the final-form regulations, the Department will continue to use the Health and Safety Statement of Policy as guidance for the approval of workplace safety committees until regulations are published in that subject area.

IRRC further recommended other changes to the third sentence of § 125.135(b) to improve clarity. The Department has made those changes in the final-form regulations.

#### 8. *Miscellaneous Clarity Concerns*

The term "International Accounting Standards Board" contained in the proposed rulemaking under § 125.3(c)(3)(i) should have read "International Accounting Standards Committee." The final-form regulations have been corrected accordingly.

Section 125.135(d) of the final rulemaking has been revised to clarify whether certain "its" and "it" used in the proposed regulatory amendments refer to the Bureau or to group self-insurance funds.

#### *Fiscal Impact*

Overall, the amendments will have a beneficial fiscal impact on most individual self-insured employers and group self-insurance funds affected by them. The amendments also will not affect the Bureau's costs of administering the self-insurance regulations.

By implementing Act 57's provisions expanding the self-insurance security requirement exemption to all self-insured political subdivisions, the Commonwealth and to group self-insurance funds comprised of political subdivisions, the regulatory amendments permit those entities to reduce the administrative costs of their self-insurance programs by eliminating associated costs for the security instruments as surety bonds and letters of credit.

The statutory amendment changing the independent ratings a bank must possess to post a letter of credit as self-insurance security increases the potential pool of banks acceptable for that purpose. This will increase competition among banks in providing letters of credit, which may reduce the self-insurers' cost in obtaining letters of credit.

The Act 57 amendment authorizing an association of employers to establish a consolidated board of trustees overseeing the operation of more than one group self-insurance fund may reduce the cost of operating the affected group self-insurance funds by permitting a consolidation of their service providers.

The regulatory amendments changing the formulas for calculating the amount of security materially reduces the required amount of security of one-third of the self-insured private employers, while it increases the amount of security of another one-fifth of the self-insurers. The total decrease in the amount of security is far greater than the amount of additional security required. The average increase in security will be no greater than \$200,000 per affected self-insurer, while individual security decreases will be as large as \$10 million. Those self-insurers required to increase their amount of security are those with a low volume of claims which do not possess an investment grade debt rating. The increase in security for these self-insurers is justified because of their vulnerability to dramatic increases in the value of their outstanding liability and their generally lower financial capacity to absorb those fluctuations.

Approximately 10% of the self-insured private employers will qualify for the 40% discount to their amount of security due to their superior debt rating while 20% of the current self-insured private employers will qualify for the 20% reduction in security.

The amendments permitting certain group self-insurance funds to charge contribution rates reflective of their own administrative costs rather than a standard administrative rate may reduce the contribution rates which those group self-insurance funds charge their members.

Since the amendments to the definition of "applicant" under § 125.2 and to §§ 125.3(c)(3)(1), 125.16 and 125.150(a) clarify existing regulations, they do not have a fiscal impact.

*Affected Persons*

The amendments relating to the elimination of security affects the Commonwealth and current and prospective individually self-insured political subdivisions and self-insurance funds comprised of political subdivisions. The amendments pertaining to group self-insurance expense charges and board of trustees affect current group self-insurance funds and prospective funds. The changes to the required ratings for banks posting letters of credit most directly affects the additional banks which now provide letters of credit, but also affects all self-insurers required to post security. The percentage of self-insured private employers affected by changes to the formulas for calculating security and the discounting of security is discussed previously.

*Paperwork Requirements*

Only the amendments to Subchapter B relating to individual fund loss-cost multipliers require additional paperwork. A fund shall complete and submit a form and supporting documentation to request Bureau approval of its proposed loss-cost multiplier. The potential savings should outweigh the paperwork requirement associated with the proposal.

*Sunset Date*

No sunset date is necessary for the final-form regulations. The final-form regulations are continuously monitored by the Workers' Compensation Advisory Council and by the Bureau in the day-to-day handling and processing of individual self-insurance and group self-insurance fund applications. If needed, corrections can be initiated based on information obtained by these operations.

*Regulatory Review*

Under section 5(a) of the Regulatory Review Act (71 P. S. § 745.5(a)), on November 7, 1997, the Department submitted a copy of the notice of proposed rulemaking, published at 27 Pa.B 6161 to IRRC and the Chairpersons of the House Labor Relations Committee and the Senate Committee on Labor and Industry for review and comment.

Under section 5(c) of the Regulatory Review Act, IRRC and the Committees were provided with copies of the comments received during the public comment period, as well as other documents when requested. In preparing these final-form regulations, the Department has considered all comments received from IRRC, stakeholders and the public.

Under section 5.1(d) of the Regulatory Review Act (71 P. S. § 745.5a(d)), these final-form regulations were deemed approved by the House and Senate Committees on September 8, 1998. IRRC met on September 10, 1998, and approved the amendments in accordance with section 5.1(e) of the Regulatory Review Act.

*Contact Person*

The contact person is George Knehr, Chief, Self-Insurance and Safety Division, Bureau of Workers' Compensation, Department of Labor and Industry, (717) 783-4476, 1171 South Cameron Street, Room 324, Harrisburg, PA 17104-2501.

*Findings*

The Department finds that:

(1) Public notice of intention to amend the administrative regulations amended by this order has been given under sections 201 and 202 of the act of July 31, 1988

(P. L. 769, No. 240) (45 P. S. §§ 1201 and 1202) and the regulations thereunder, 1 Pa. Code §§ 7.1 and 7.2.

(2) The amendment of the regulations of the Department in the manner provided in this order is necessary and appropriate for the administration and enforcement of the authorizing statute.

*Order*

The Department, acting under the authorizing statutes, orders that:

(a) The regulations of the Department, 34 Pa. Code Chapter 125, are amended by amending §§ 125.3, 125.16, 125.132—125.134, 125.148, 125.150, 125.152 and 125.202 to read as set forth at 27 Pa.B. 6161 (November 22, 1997); and by amending §§ 125.2, 125.9 and 125.135, to read as set forth in Annex A.

(b) The Secretary shall submit this order and Annex A to the Office of General Counsel and the Office of Attorney General for approval as to form and legality as required by law.

(c) The Secretary shall certify this order and Annex A and deposit them with the Legislative Reference Bureau as required by law.

(d) This order shall take effect upon publication in the *Pennsylvania Bulletin* with the following exceptions:

(i) The amendments to §§ 125.2, 125.3, 125.9(a) and (b), 125.16, 125.134, 128.148, 125.150, 125.152 and 125.202 applies to applicants, self-insurers, runoff self-insurers, group self-insurance funds, and runoff funds upon publication in the *Pennsylvania Bulletin*.

(ii) The amendments to § 125.9(d) and (i) and the addition of § 125.9(l) applies to a self-insurer upon commencement of the exemption period subsequent to final publication of the regulations in the *Pennsylvania Bulletin*.

(iii) Section 125.9(m) applies to a runoff self-insurer commencing that status after it has renewed its permit subsequent to final publication of the regulations in the *Pennsylvania Bulletin*.

(iv) The amendments to §§ 125.132, 125.133 and 125.135 applies to a group self-insurance fund for the fund year commencing after final publication of the amendments in the *Pennsylvania Bulletin*.

JOHNNY J. BUTLER,  
*Secretary*

*(Editor's Note: For the text of the order of the Independent Regulatory Review Commission relating to this document, see 28 Pa.B. 4845 (September 26, 1998).)*

**Fiscal Note:** Fiscal Note 12-49 remains valid for the final adoption of the subject regulations.

**Annex A**

**TITLE 34. LABOR AND INDUSTRY**  
**PART VIII. BUREAU OF WORKERS'**  
**COMPENSATION**

**CHAPTER 125. WORKERS' COMPENSATION**  
**SELF-INSURANCE**

**Subchapter A. INDIVIDUAL SELF-INSURANCE**

**§ 125.2. Definitions.**

The following words and terms, when used in this subchapter, have the following meanings, unless the context clearly indicates otherwise:



*Act*—The Workers' Compensation Act (77 P. S. §§ 1—1038.2).

*Actuary*—A member in good standing of the Casualty Actuarial Society or a member in good standing of the American Academy of Actuaries.

*Affiliates*—Employers which are closely related through common ownership or control.

*Aggregate excess insurance*—Insurance which provides that the excess insurer pays on behalf of or reimburses a self-insurer for its payment of benefits on claims incurred during a policy period in excess of the retention amount to the excess insurer's limit of liability.

*Applicant*—An employer requesting permission to initiate or to renew self-insurance, an employer requesting permission for it and its affiliates or subsidiaries to initiate or to renew self-insurance, or a parent company requesting permission for its subsidiaries to initiate or to renew self-insurance.

*Bureau*—The Bureau of Workers' Compensation of the Department.

*Cash flow protection amount*—The maximum amount of benefits a self-insurer pays over a 2-year period on an occurrence without reimbursement from an excess insurer under a specific excess insurance policy with a per year per occurrence cash protection plan.

*Claims service company*—An individual, corporation, partnership or association engaged in the business of servicing a self-insurer's claims, including the adjusting and handling of claims, the payment of benefits and the provision of required reports.

*Commonwealth*—

(i) The government of the Commonwealth, including the following:

(A) The courts and other officers or agencies of the unified judicial system.

(B) The General Assembly, and its officers and agencies.

(C) The Governor, and the departments, boards, commissions, authorities and officers and agencies of the Commonwealth.

(ii) The term does not include any instrumentalities of the Commonwealth or political subdivisions.

*Department*—The Department of Labor and Industry of the Commonwealth.

*Employer*—An employer as defined in section 103 of the act (77 P. S. § 21) or under section 103 of the Occupational Disease Act (77 P. S. § 1203), or both.

*Excess insurer*—An insurance company authorized to transact the class of insurance listed in section 202(c)(14) of The Insurance Company Law of 1921 (40 P. S. § 382(c)(14)).

*Instrumentality of the Commonwealth*—An employer, politic and corporate, exercising an essential government function. The term does not include the Commonwealth or any political subdivisions.

*Loss development*—The tendency of the cost of a group of claims to increase as they mature.

*Occupational Disease Act*—The Pennsylvania Occupational Disease Act (77 P. S. §§ 1201—1603).

*Parent company*—A corporation which owns a majority of the voting stock of an employer or controls a majority

of the employer's board of directors appointments if the employer has no voting stock.

*Permit*—The document issued by the Bureau to an employer which authorizes the employer to operate as a self-insurer.

*Political subdivision*—A county, city, borough, incorporated town, township, school district, vocational school district and county institution district, municipal authority, or other entity created by a political subdivision under law.

*Private employer*—An employer who is not a public employer as defined in this section.

*Public employer*—The Commonwealth, an instrumentality of the Commonwealth or a political subdivision.

*Quick assets*—The sum of an applicant's cash, cash equivalents, current receivables and marketable securities.

*Retention amount*—The maximum amount of benefits a self-insurer pays without reimbursement from the excess insurer under an aggregate excess insurance policy or under a specific excess insurance policy which does not include an annual cash flow protection plan. The term also includes the maximum amount of benefits a self-insurer pays on each occurrence without reimbursement from the excess insurer, if any, under a specific excess insurance policy which includes an annual cash flow protection plan.

*Runoff self-insurer*—An employer that had been a self-insurer but no longer maintains a current permit.

*Security*—Surety bonds, letters of credit or cash or negotiable government securities held in trust to be used for the payment of a self-insurer's workers' compensation liability upon order of the Bureau if the self-insurer fails to pay its liability due to its financial inability or due to the self-insurer filing for bankruptcy or being declared bankrupt or insolvent.

*Security constant*—The Statewide average weekly wage multiplied by 300.

*Self-insurance*—The privilege granted to an employer which has been exempted by the Bureau from insuring its liability under section 305 of the act (77 P. S. § 501) and section 305 of the Occupational Disease Act (77 P. S. § 1405).

*Self-insurer*—An employer which has been granted the privilege to self-insure its liability and to maintain direct responsibility for the payment of this liability under the act and the Occupational Disease Act. The term includes a parent company or affiliate which has assumed a subsidiary's or an affiliate's liability upon the termination of the parent-subsidiary or affiliate relationship.

*Specific excess insurance*—Insurance which provides that the excess insurer pays on behalf of or reimburses a self-insurer for its payment of benefits on each occurrence in excess of the retention amount to the excess insurer's limit of liability.

*Statewide average weekly wage*—The amount calculated and reported by the Bureau under section 105.1 of the act (77 P. S. § 25.1).

*Subsidiary*—An employer whose voting stock or board of directors appointments are controlled by a parent company.

**§ 125.9. Security requirements.**

(a) This section applies to self-insured employers except the Commonwealth and political subdivisions. A private employer shall provide security in an amount as set forth in subsection (d). An instrumentality of the Commonwealth shall provide security in the minimum amount of the security constant rounded upward to the nearest hundred thousand or in a greater amount as determined by the Bureau to protect employes and their dependents against temporary interruptions in the payment of benefits by the self-insurer. The security required in this section is not a substitute for the applicant demonstrating its financial ability to pay compensation under the act and the Occupational Disease Act. A self-insurer's security may be adjusted annually or more frequently as determined by the Bureau.

(b) The following forms of security are acceptable:

(1) A surety bond on a form prescribed by the Bureau issued by a company authorized to transact surety business in this Commonwealth by the Insurance Department.

(i) The surety company shall possess a current A. M. Best Rating of B+ or better or a Standard and Poor's rating of claims paying ability of A or better.

(ii) The self-insurer shall replace the bond with a new bond issued by a surety company with an acceptable rating or with another acceptable form of security if the surety company's rating falls below the acceptable rating after the bond is issued. If the bond is not replaced within 60 days, the Bureau will have discretion to draw on the surety bond and deposit the proceeds with the State Treasurer to secure the self-insurer's liability.

(2) A security deposit held under a trust agreement prescribed by the Bureau and maintained for the benefit of employes of the self-insurer:

(i) The deposit shall consist of cash; bonds or other evidence of indebtedness issued, assumed or guaranteed by the United States of America, or by an agency or instrumentality of the United States; investments in common funds or regulated investment companies which invest primarily in United States Government or Government agency obligations; or bonds or other security issued by the Commonwealth and backed by the Commonwealth's full faith and credit.

(ii) The securities shall be held in a Commonwealth chartered bank and trust company or trust company as defined in section 102 of the Banking Code of 1965 (7 P. S. § 102) or a Federally chartered bank or foreign bank with a branch office and trust powers in this Commonwealth.

(3) An irrevocable letter of credit using language required by the Bureau issued by and payable at a branch office of a commercial bank located in the continental United States, Alaska or Hawaii. The letter of credit shall state that the terms of the letter of credit automatically renew annually unless the letter of credit is specifically nonrenewed by the issuing bank 60 days or more prior to the anniversary date of its issuance:

(i) At the time of issuance of the letter of credit, the issuing bank or its holding company shall have a B/C or better rating or 2.5 or better score by Thomson

BankWatch or the issuing bank shall have a CD rating of BBB or better by Standard & Poor's Corporation.

(ii) The self-insurer shall replace the letter of credit with a new letter of credit issued by a bank with an acceptable credit rating or with another acceptable form of security if a bank's rating falls below the acceptable rating after the letter of credit is issued. If the letter of credit is not replaced within 60 days, the Bureau will draw on the letter of credit and will deposit the proceeds to secure the self-insurer's liability.

(iii) The applicant shall execute a trust agreement on a form prescribed by the Bureau with a Commonwealth chartered bank and trust company or trust company as defined in section 102 of the Banking Code of 1965 or a Federally chartered bank or foreign bank with a branch office and trust powers in this Commonwealth. The trust agreement will accommodate proceeds from a letter of credit drawn on by the Bureau.

(c) Affiliates included under a consolidated permit under § 125.4(a) (relating to application for affiliates and subsidiaries) must be included together under the forms of security provided. For purposes of this section, affiliates included under a consolidated permit are considered to be one self-insurer.

(d) The amount of security required of self-insured private employers is as described in paragraphs (1)—(4).

(1) For a new self-insurer, the Bureau will determine the amount of security. The initial security will be no less than the amount of the applicant's total greatest annual insured incurred workers' compensation losses in this Commonwealth during the 3 complete policy years prior to its application plus the security constant and rounded upward to the nearest hundred thousand.

(2) For those who have been approved for self-insurance for more than 1 year but less than 3 years, the amount of security is the greater of that outlined in paragraph (1) or 100% of the self-insurer's outstanding liability net of excess insurance recoveries, as adjusted by its history of loss development by the Bureau or as projected by an actuary, plus the security constant and rounded upward to the nearest hundred thousand.

(3) For those who have been approved for self-insurance for 3 or more years, the amount of security is 100% of the self-insurer's outstanding liability net of excess insurance recoveries, as adjusted by its history of loss development by the Bureau or as projected by an actuary, plus the security constant and rounded upward to the nearest hundred thousand.

(4) Notwithstanding this subsection, the Bureau may require security in an amount greater than outlined in this section if it finds that the security resulting from the description in paragraphs (1)—(3) would not be adequate to secure fully and guarantee the payment of incurred and future benefits to each self-insurer's employes.

(e) A self-insurer wishing to refute the Bureau's adjustment of its outstanding liability by its history of loss development may do so by providing a report prepared by an actuary.

(f) Only a projection of a self-insurer's outstanding liability prepared by an actuary may be discounted to present value. The present value discount rate will be no more than the current yield of a 30-year United States Treasury bond.

(g) The Bureau may make adjustments to the loss development procedures it deems appropriate under the circumstances if the Bureau believes that a self-insurer has changed its reserving methodology in such a way as to invalidate loss development factors based on past experience. The Bureau may further require the self-insurer to obtain the services of an actuary to project its outstanding liability or require an appropriate party to conduct an audit of the self-insurer's claims reserves.

(h) The Bureau may reduce the amount of security required of a self-insurer under subsection (d) if the self-insurer confirms that liabilities under the act and the Occupational Disease Act are funded through a Black Lung Benefits Trust established under section 501(c)(21) of the Internal Revenue Code of 1986 (26 U.S.C.A. § 501(c)(21)).

(i) The Bureau may reduce the amount of security required of a self-insurer under subsection (d) to no less than the security constant rounded upward to the nearest hundred thousand if the self-insurer establishes a funding trust to provide a source of funds for the payment of its liability. A self-insurer may elect to establish funding a trust or it may be required by the Bureau to establish a funding trust where the Bureau determines that a dedicated source of funds is needed to further ensure the timely payment of the self-insurer's liability. In either case, the following conditions shall be met:

(1) The trust agreement shall be in a form prescribed by the Bureau.

(2) The trust assets shall be held in a Commonwealth chartered bank and trust company or trust company as defined in section 102 of the Banking Code of 1965 or a Federally chartered bank or foreign bank with a branch office and trust powers in this Commonwealth.

(3) The value of the trust fund shall be adjusted at least annually to the required funding level as determined by the Bureau or an actuary.

(j) A self-insurer with security as of October 14, 1995, which is less than the level of security required by subsection (d) may be permitted to phase in the level of required security over a maximum of 3 years. The Bureau will determine the terms of the phase-in period, including the length of time and the annual adjustments.

(k) The Bureau will not grant a request for a reduction in or release of security by a runoff self-insurer until at least 1 year has passed since the termination of its self-insurance status or the runoff self-insurer provides a certificate of insurance evidencing that its self-insurance liability has been assumed by an authorized workers' compensation carrier. Requests shall be supported by a report prepared by an actuary projecting the runoff self-insurer's outstanding workers' compensation obligation, a claims reserves analysis prepared by an appropriate party or a certificate of insurance evidencing assumption of self-insurance liability. The Bureau will consider but is not bound by the findings of the reports in deciding security reduction or release requests.

(l) The amount of security required of a self-insurer under subsection (d) shall be discounted by 40% and rounded upward to the nearest hundred thousand if the debt of the self-insurer or of the affiliate guarantying the self-insurer's liability is rated Aaa or Aa by Moody's Investors Services or AAA or AA by Standard & Poor's Corporation. The amount of security required of a self-insurer under subsection (d) shall be discounted by 20% and rounded upward to the nearest hundred thousand if the debt of the self-insurer or of the affiliate guarantying

the self-insurer's liability is rated A or Baa by Moody's Investors Services or A or BBB by Standard & Poor's Corporation. A self-insurer receiving one of the discounts outlined in this subsection shall increase its security to the amount required under subsection (d) as limited by this subsection, if applicable, if the debt rating of the self-insurer or of its guarantying affiliate is downgraded to below the rating qualifying it for the discount.

(m) Termination of self-insurance status may not relieve a runoff self-insurer from the obligation to provide security under this section, including the obligation to provide additional security due to increases in the value of its outstanding liability.

**§ 125.135. Classification system; experience rating; contribution rates.**

(a) A fund shall adhere to the uniform classification system and uniform experience rating plan filed with the Commissioner of the Insurance Department by a rating organization under Article VII of the act (77 P. S. §§ 1035.1—1035.22).

(b) A fund shall base its member contribution rates on no less than the current effective loss costs plus the fund's approved loss-cost multiplier. A fund may also reduce a member's contribution rates for up to 5 years by 5% if the member establishes a workplace safety committee which received certification by the Department and continues to meet certification requirements under section 1002 of the act (77 P. S. § 1038.2) and regulations thereunder.

(c) No later than 45 days prior to the beginning of a fund year, a fund may request the Bureau's permission to change its loss-cost multiplier for member contributions payable during that next fund year. The request to change a fund's loss-cost multiplier shall be on a form prescribed by the Bureau. The fund may support its loss-cost multiplier request with a report prepared by an independent actuary but an actuarial report is not required.

(d) If the Bureau determines that the loss-cost multiplier requested under subsection (c) is unreasonably low, so that it impairs the fund's ability to meet its expenses, the Bureau will notify the fund that the loss-cost multiplier request is denied. The notification will be sent to the fund no later than 30 days after the filing of the request. Use of a loss-cost multiplier which has not been approved by the Bureau shall result in the revocation of the fund's permit under section 805(a) of the act (77 P. S. § 1036.5).

(e) No later than 45 days prior to the beginning of a fund year following its third year of operation, a fund may request permission of the Bureau to deviate from the uniform classification system, uniform experience rating plan, loss costs and discounts outlined in subsections (a) and (b), including the use of retrospectively rated and deductible plans. An applicant comprised of a majority of prospective members who are participants in a group insurance purchase cooperative/safety group for at least 3 years prior to the submission of its application or comprised of a majority of prospective members who are political subdivisions approved as self-insurers under section 305 of the act (77 P. S. § 501) may also request permission of the Bureau to deviate from the requirements of subsections (a) and (b).

(f) A deviation request under subsection (e) shall be supported by a report prepared by an independent actuary projecting the incurred loss experience of the fund for

its next fund year by various levels of actuarial confidence and rendering an opinion that the total contributions received if the deviation is permitted will be adequate to satisfy the applicant's obligations and expenses. A request for deviation from the loss costs of a rating organization shall include a schedule of the loss costs proposed for the fund year.

(g) If the Bureau determines that the deviation requested under subsection (e) may impair the fund's ability to meet its obligations, it will notify the fund that

the deviation request is denied. The notification will be sent to the fund no later than 30 days after the filing of the request. Use of loss costs which have not been approved by the Bureau will result in the revocation of the fund's permit under section 805(a) of the act (77 P. S. § 1036.5).

[Pa.B. Doc. No. 98-1781. Filed for public inspection October 23, 1998, 9:00 a.m.]